



3MCA

2008



Inveraray - Scotland

16th - 19th May



3ma – 2008

Inveraray, Scotland

The 3ma is an international meeting specifically intended for the Fiat 131 and derivatives.

In 2008 the meeting is held in Scotland over the extended weekend of Friday 16th May to Monday 19th May.

From the weekend's base in Inveraray, the Argyll region's former Royal Burgh in Western Scotland, the 3ma driving routes will stretch to the mountainous Highlands discovering a land of lochs, mountains, history and much more.

Itinerary

Friday 16th May 2007

- 10:00am meet at Gretna Green Services on the M74 (between Junctions 21 and 22)
- 11:00am depart Gretna Green heading to Ayr via Dumfries
- Lunch at Ayr and meet with Irish convoy
- 3:00pm depart Ayr
- Arrive Inveraray Loch Fyne Hotel approximately 6:00 pm
- Dinner at the Loch Fyne Hotel and overnight stay

Saturday 19th May 2007

- 10:00am depart Inveraray for the Scottish Highlands
- Lunch/leisure stop at Fort Augustus
- 3:00pm depart Fort Augustus
- Follow Argyll Coastal route back to Inveraray
- Arrive Inveraray Loch Fyne Hotel approximately 5:00pm
- Dinner at the Loch Fyne Hotel and overnight stay

Sunday 20th May 2007

- 10:00am depart Inveraray for Falkirk Wheel
- Arrive Falkirk Wheel holding car park approximately 11:30 am
- 12:00pm Vehicles on display in Special Display Quadrant
- Lunch and optional tour of the Wheel and canal
- 4:00pm depart Falkirk Wheel
- Arrive Inveraray Loch Fyne Hotel approximately 5:30pm
- Dinner at the Loch Fyne Hotel and overnight stay

Monday 21st May 2007

- 10:00am Depart Inveraray for Stirling Castle
- Arrive Stirling Castle approximately 11:30am
- Park in Castle Car Park (£2 charge)
- Castle sightseeing tour (optional) or shopping in Stirling (optional) or relax and enjoy the view
- 2:30pm Depart Stirling Castle for Aberfoyle via The Trossacks National Park
- Arrive Aberfoyle approximately 3:00pm
- Leisure/coffee/shopping stop in Aberfoyle
- 3:30pm Depart Aberfoyle
- Arrive Inveraray Loch Fyne Hotel approximately 5:00pm

Tuesday 22nd May 2007

- Final goodbyes and homeward bound...

PMRs (private mobile radio) will be used by the organisers to keep in touch during the drives and we'll endeavour not to have anyone get lost. If you have any problems during the 3ma, please call one of the organisers below. If you require directions to any of the starting points or assistance with anything 3ma related before the start of the event, please call Theo Kyriacou on the number below.

3ma Organisers:

UK: Theo Kyriacou +44 7790 648639

Simon Ryle +44 7768 696357

IRELAND: Kevin Doyle +353 87 2144190

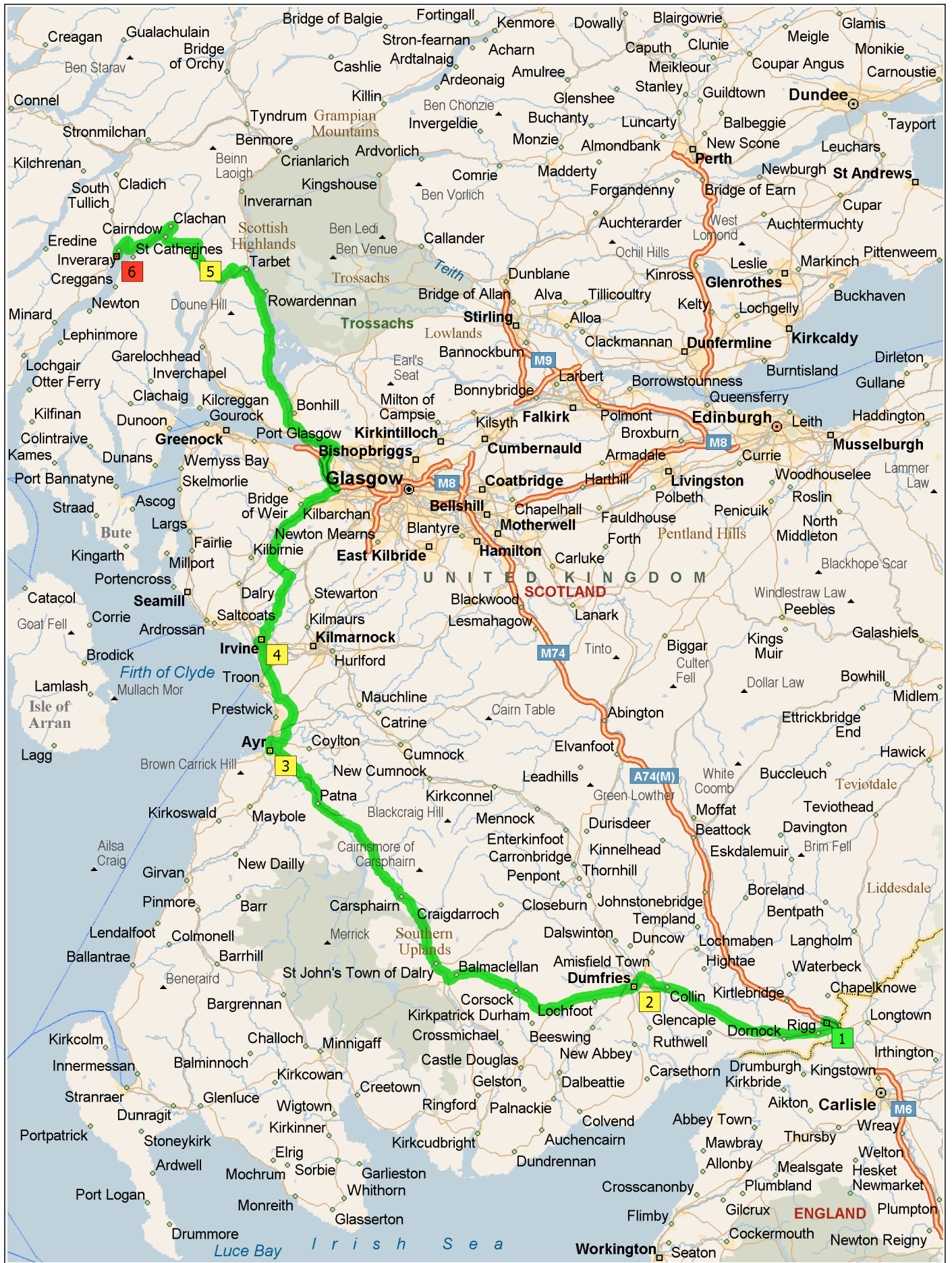
The primary objective of the 3ma is for owners of all types of 131s to have fun and enjoy their cars over an extended weekend and therefore our itinerary is subject to change. If you intend to join us at any time other than the start on Friday 16th, please call one of the organisers to confirm the time and place.

Notes

- Distances, times and navigation instructions given in this route book are for guidance and are not guaranteed to be accurate.

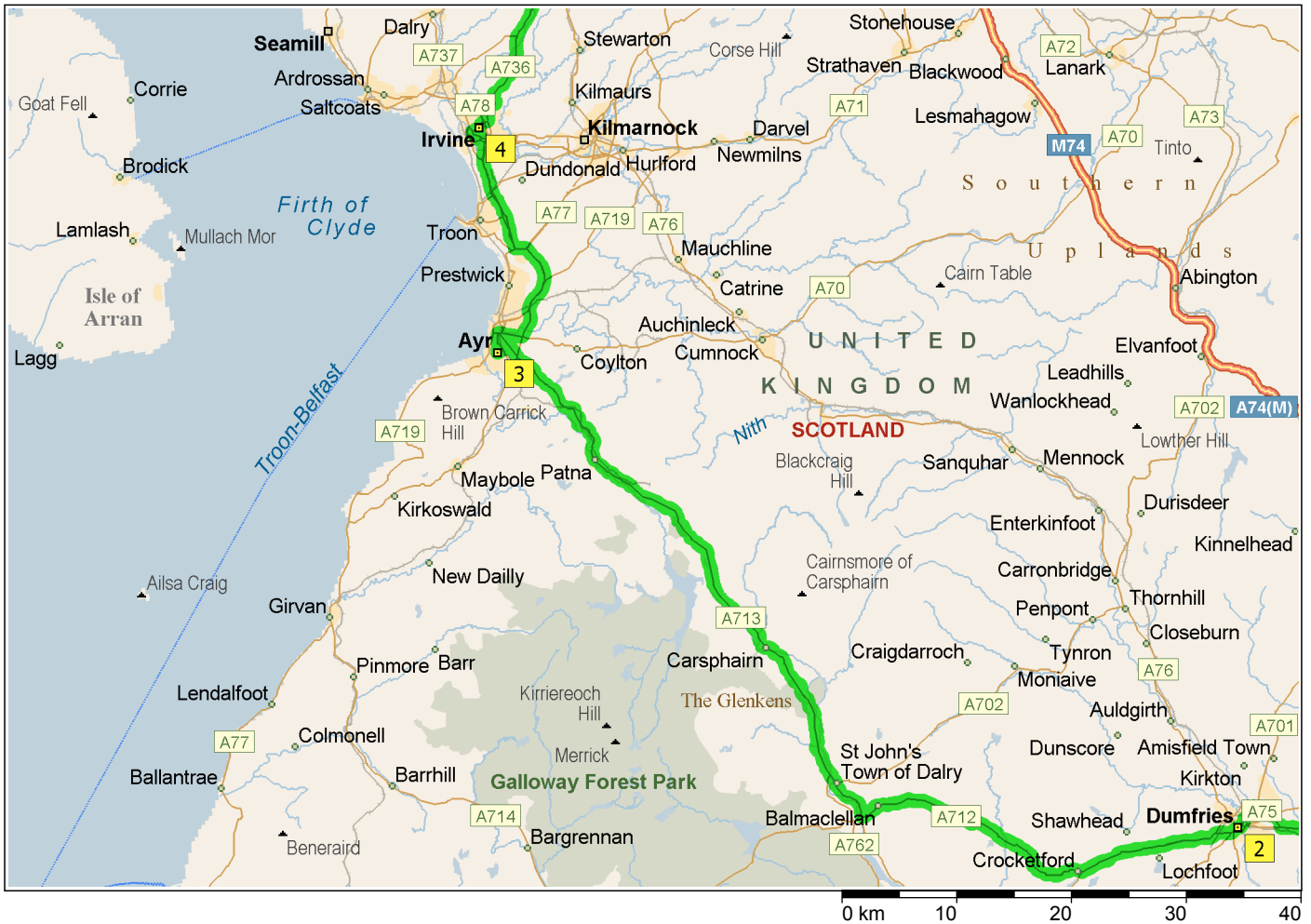
3ma 2008 - Friday 16th May

289.0 kilometres; 6 hours, 28 minutes





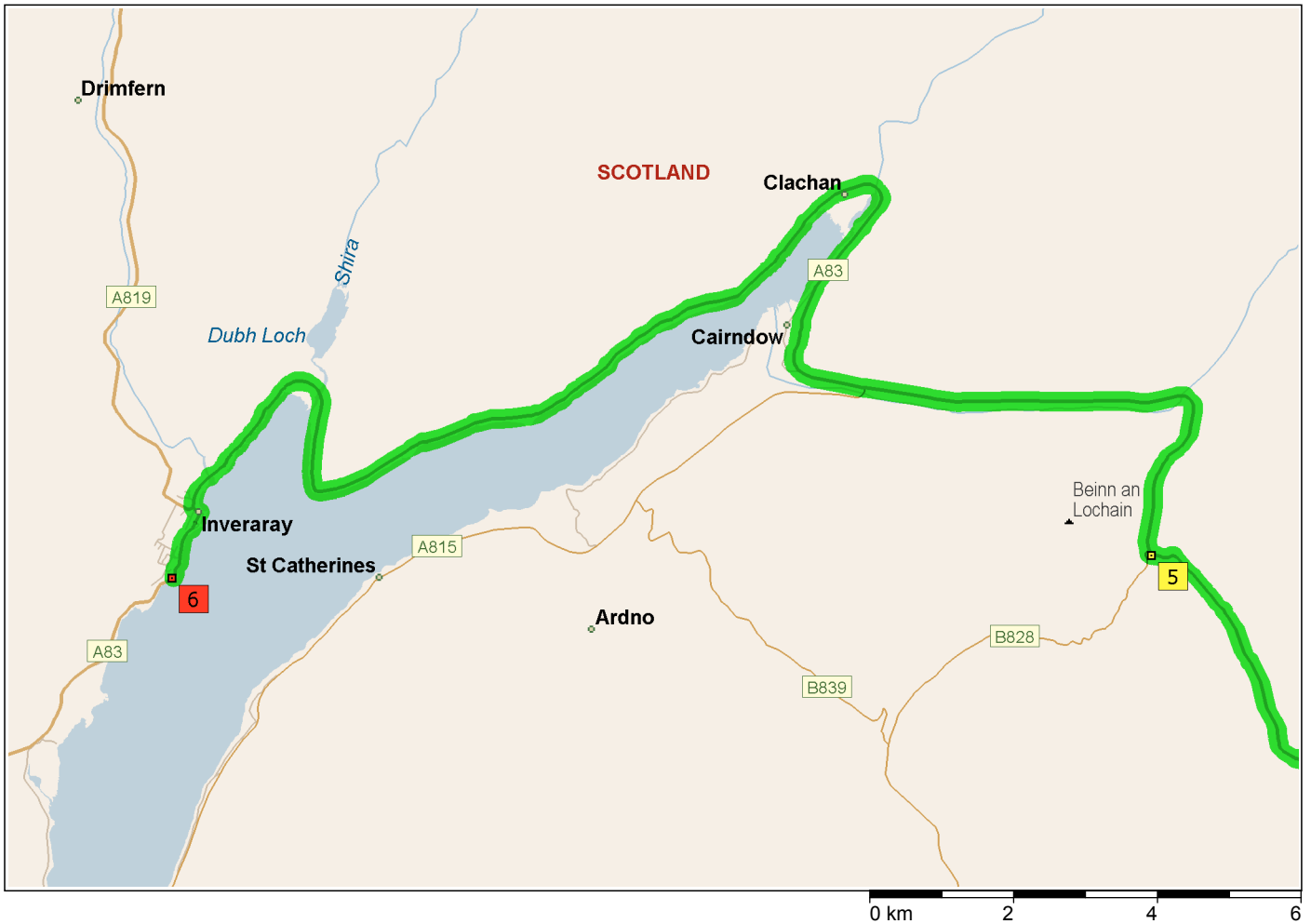
- | | | |
|-------|---------|---|
| 11:00 | 0.0 km | 1 Depart Gretna A74(M) [Kirkpatrick Fleming, Lockerbie, DG11 3, United Kingdom] on Local road(s) (South-East) for 0.3 km |
| 11:00 | 0.3 km | Merge onto Local road(s) for 0.1 km |
| 11:00 | 0.4 km | Turn RIGHT (North) onto Local road(s) for 0.2 km |
| 11:00 | 0.6 km | At roundabout, take the FIRST exit onto Local road(s) for 0.1 km |
| 11:00 | 0.7 km | Turn RIGHT (East) onto B7076 for 1.6 km |
| 11:02 | 2.3 km | Turn RIGHT (South) onto B7076 [Gretna Lonning] for 0.4 km |
| 11:02 | 2.7 km | Turn LEFT (East) onto B7076 [Glasgow Road] for 0.3 km |
| 11:02 | 3.0 km | Turn RIGHT (West) onto Ramp for 0.2 km |
| 11:02 | 3.2 km | Take Ramp (LEFT) onto A75 for 37.1 km |
| 11:26 | 40.3 km | At roundabout, take the FIRST exit onto A701 for 2.0 km |
| 11:29 | 42.3 km | Keep STRAIGHT onto A780 [Academy Street] for 0.3 km |
| 11:29 | 42.6 km | Turn LEFT (South-East) onto Irish Street for 90 m |
| 11:30 | 42.7 km | Turn RIGHT (West) onto Local road(s) for 0.1 km |
| 11:31 | 42.8 km | Bear RIGHT (West) onto Brewery Street for 90 m |
| 11:32 | 42.9 km | 2 At Dumfries, return South-East on Brewery Street for 90 m |
| 11:32 | 43.0 km | Turn RIGHT (South-West) onto Local road(s) for 30 m |
| 11:32 | 43.0 km | Turn RIGHT (North-West) onto A781 [Whitesands], then immediately turn LEFT (West) onto A780 [Galloway Street] for 2.3 km |
| 11:35 | 45.3 km | At roundabout, take the FIRST exit onto A75 for 12.5 km |
| 11:43 | 57.8 km | Turn RIGHT (North-West) onto A712 [Maiden Row] for 23.2 km |
| 11:58 | 81.0 km | Turn RIGHT (North) onto A713 for 4.0 km |



- 12:01 85.0 km Turn LEFT (North-West) onto A713 [Ayr Road] for 50.7 km
- 12:36 135.7 km At roundabout, take the SECOND exit onto A713 [Dalmellington Road] for 1.3 ...
- 12:37 137.0 km At roundabout, take the FIRST exit onto Belmont Road for 0.6 k...
- 12:38 137.6 km Road name changes to Ewenfield Road for 0.4 k...
- 12:39 138.1 km Turn LEFT (South) onto B7024 [Monument Road] for 0.2 km
- 12:40 138.3 km **3** Arrive Ayr
- 15:10 138.3 km Depart Ayr on B7024 [Monument Road] (North) for 0.9 km
- 15:11 139.1 km Keep STRAIGHT onto A79 [Carrick Road] for 0.8 k...
- 15:12 139.9 km Road name changes to A70 [Alloway Street] for 0.3 k...
- 15:13 140.2 km At roundabout, take the FIRST exit onto A70 [Station Road] for 40 ...
- 15:13 140.3 km At roundabout, take the SECOND exit onto A70 [Holmston Road] for 1.9 k...
- 15:15 142.2 km At roundabout, take the FIRST exit onto A77 for 5.3 ...
- 15:18 147.5 km At roundabout, take the FIRST exit onto A77 [Ayr Prestwick By Pass] for 3.5 k...
- 15:20 151.0 km At roundabout, take the SECOND exit onto A78 for 10.5 km
- 15:26 161.5 km Keep LEFT onto Ramp for 0.4 k...
- 15:26 161.9 km At roundabout, take the FIRST exit onto A71 for 0.4 ...
- 15:26 162.3 km At roundabout, take the SECOND exit onto Local road(s) for 0.3 k...
- 15:27 162.6 km At roundabout, take the FIRST exit onto B7081 [Annick Road] for 0.8 ...
- 15:28 163.4 km Turn RIGHT (North) onto East Road for 0.2 km
- 15:28 163.6 km Turn RIGHT (North-East) onto A736 [Bank Street] for 0.6 k...
- 15:29 164.3 km **4** At Irvine, stay on A736 [Bank Street] (North-East) for 1.0 k...
- 15:31 165.2 km At roundabout, take the SECOND exit onto A736 [Long Drive] for 1.0 ...



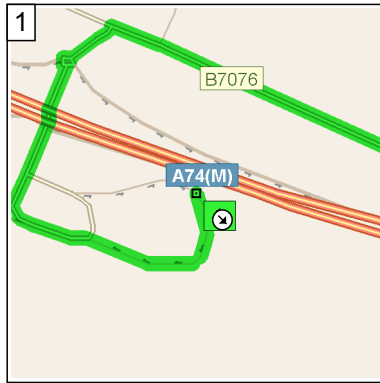
- 15:32 166.2 km At roundabout, take the SECOND exit onto A736 [Cairnmount Road] for 1.2 k...
- 15:33 167.4 km At roundabout, take the FIRST exit onto A736 [Lochlibo Road] for 10.4 ...
- 15:40 177.8 km Turn LEFT (West) onto B706 [Barmill Road] for 1.1 k...
- 15:41 178.9 km Bear RIGHT (West) onto B706 [Dunlop Road] for 1.0 k...
- 15:42 179.9 km Bear LEFT (West) onto B706 [Craufurd Crescent] for 1.6 k...
- 15:43 181.5 km Bear RIGHT (North) onto B706 for 1.1 km
- 15:43 182.6 km Bear RIGHT (North-West) onto B706 [Barmill Road], then immediately bear RIGHT (North-East) onto A737 [By Pass Road] for 4.9 km
- 15:47 187.4 km At roundabout, take the SECOND exit onto A737 for 13.4 k...
- 15:57 200.8 km At roundabout, take the FIRST exit onto Ramp for 0.2 km towards M8 / M898 / Greenoc... Erskine Br.
- 15:57 201.1 km Merge onto M8 for 4.8 k...
- 15:59 205.9 km At Exit 30, take Ramp (LEFT) onto M898 for 1.4 km towards M898 / Erskine Br. (Toll) / Erski...
- 16:00 207.3 km At Exit 1, road name changes to A898 for 2.5 ...
- 16:01 209.8 km Take Ramp (LEFT) onto A82 [Great Western Road] for 3.7 k...
- 16:05 213.5 km At roundabout, take the SECOND exit onto A82 [Dumbarton Road] for 4.4 k...
- 16:10 217.9 km At roundabout, take the SECOND exit onto A82 for 32.1 km
- 16:30 250.0 km Keep LEFT onto A83 for 13.4 km
- 16:39 263.4 km Turn LEFT (South) onto B828 for 10 m
- 16:39 263.4 km Bear LEFT (South) onto Local road(s) for 90 m
- 16:40 263.5 km **5** Arrive Rest and Be Thankful [Arrochar, G83 7, United Kingdom]
- 17:10 263.5 km Depart Rest and Be Thankful [Arrochar, G83 7, United Kingdom] on Local road(s) (North) for 90 m



- 17:10 263.6 km Bear RIGHT (North) onto B828, then immediately bear LEFT (North) onto A83 for 24.4 km
- 17:26 288.0 km Turn RIGHT (South) onto A83 [Main Street] for 1.0 k...
- 17:28 289.0 km 6 Arrive Loch Fyne Hotel [Newtown, Inveraray, PA32 8, United Kingdom, Tel: +44 1499-302148]

3ma 2008 - Friday 16th May

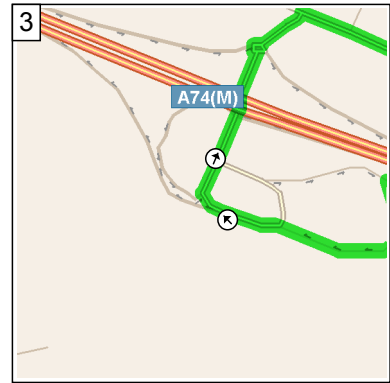
289.0 kilometres; 6 hours, 28 minutes



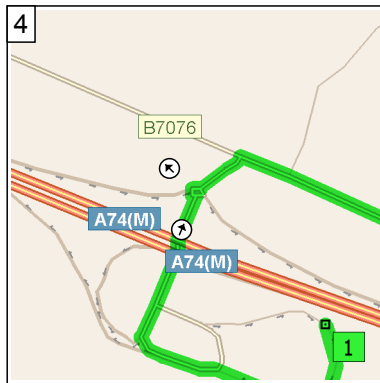
11:00 0.0 k...
Depart Gretna A74(M)
[Kirkpatrick Fleming, Lockerbie,
DG11 3, United Kingdom] on
Local road(s) (South-East) for
0.3 km



11:00 0.3 k...
Merge onto Local road(s) for
0.1 km



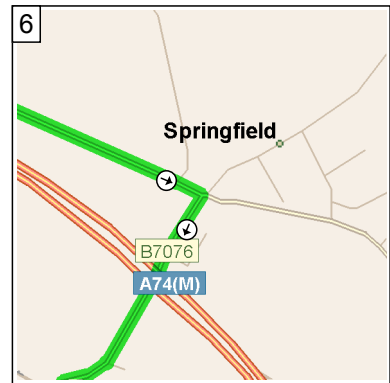
11:00 0.4 k...
Turn RIGHT (North) onto Local
road(s) for 0.2 km



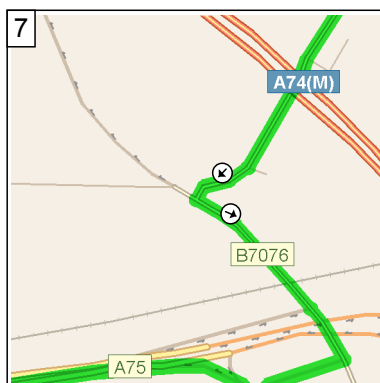
11:00 0.6 k...
At roundabout, take the FIRST
exit onto Local road(s) for 0.1
km



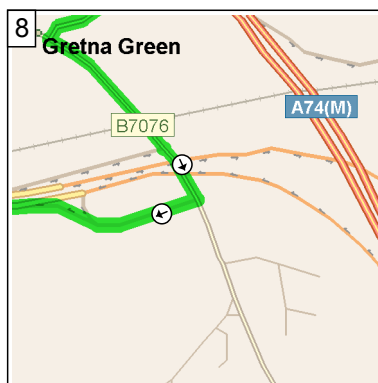
11:00 0.7 k...
Turn RIGHT (East) onto B7076
for 1.6 km



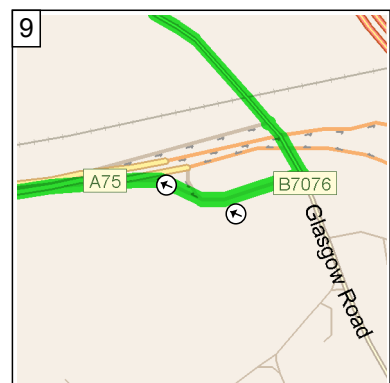
11:02 2.3 k...
Turn RIGHT (South) onto
B7076 [Gretna Lonning] for 0...
km



11:02 2.7 k...
Turn LEFT (East) onto B7076
[Glasgow Road] for 0.3 km



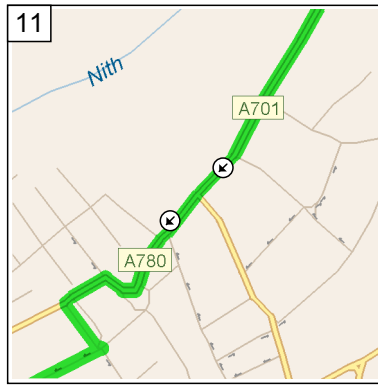
11:02 3.0 k...
Turn RIGHT (West) onto Ramp
for 0.2 km



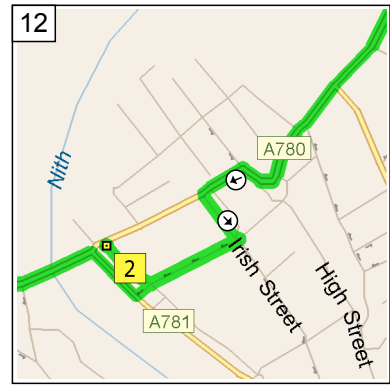
11:02 3.2 k...
Take Ramp (LEFT) onto A75
for 37.1 km



11:26 40.3 km
At roundabout, take the **FIRST** exit onto A701 for 2.0 km



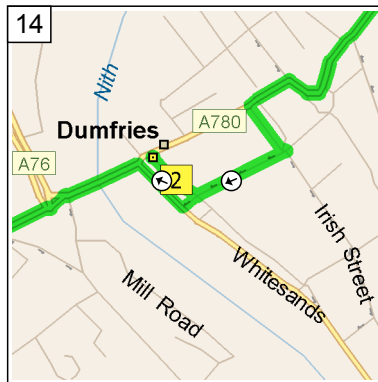
11:29 42.3 km
Keep **STRAIGHT** onto A780 [Academy Street] for 0.3 km



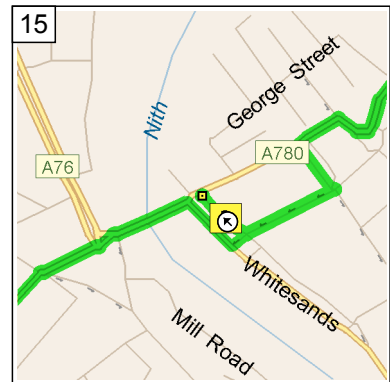
11:29 42.6 km
Turn **LEFT** (South-East) onto Irish Street for 90 m



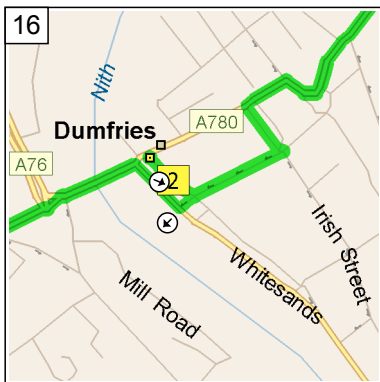
11:30 42.7 km
Turn **RIGHT** (West) onto Local road(s) for 0.1 km



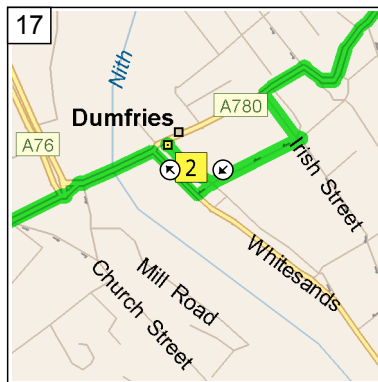
11:31 42.8 km
Bear **RIGHT** (West) onto Brewery Street for 90 m



11:32 42.9 km
At Dumfries, return South-East on Brewery Street for 90 m



11:32 43.0 km
Turn **RIGHT** (South-West) onto Local road(s) for 30 m



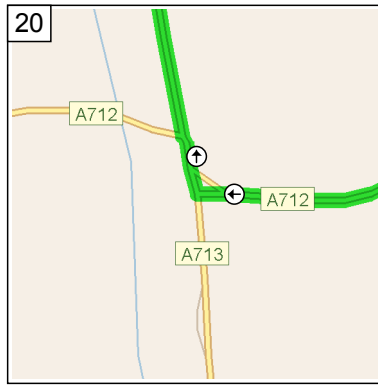
11:32 43.0 km
Turn **RIGHT** (North-West) onto A781 [Whitesands], then immediately turn **LEFT** (West) onto A780 [Galloway Street] f... 2.3 km



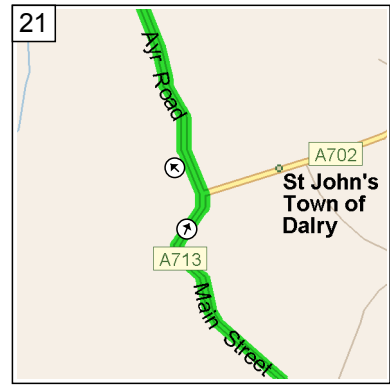
11:35 45.3 km
At roundabout, take the **FIRST** exit onto A75 for 12.5 km



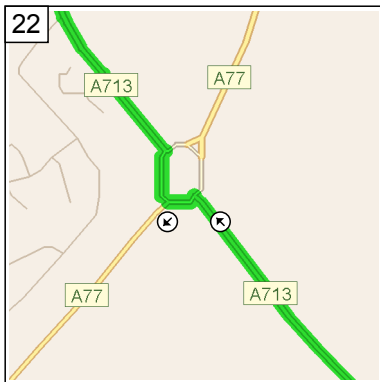
11:43 57.8 km
 Turn RIGHT (North-West) onto
 A712 [Maiden Row] for 23.2 km



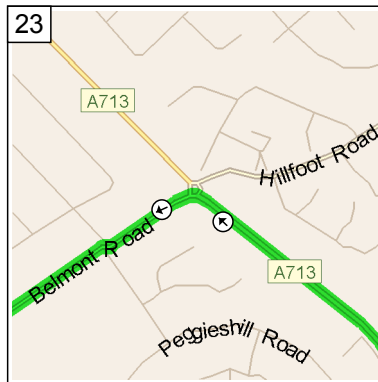
11:58 81.0 km
 Turn RIGHT (North) onto A713
 for 4.0 km



12:01 85.0 km
 Turn LEFT (North-West) onto
 A713 [Ayr Road] for 50.7 km



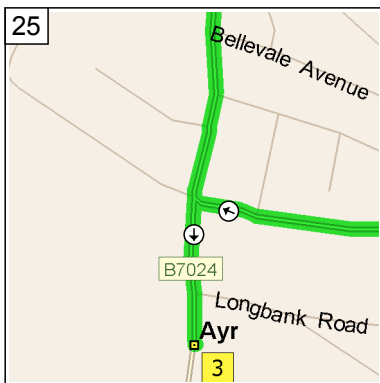
12:36 135.7 k...
 At roundabout, take the
 SECOND exit onto A713
 [Dalmellington Road] for 1.3 k...



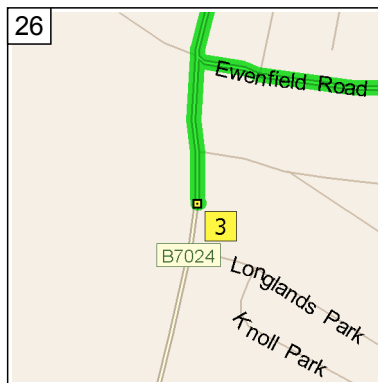
12:37 137.0 k...
 At roundabout, take the FIRST
 exit onto Belmont Road for 0.6
 km



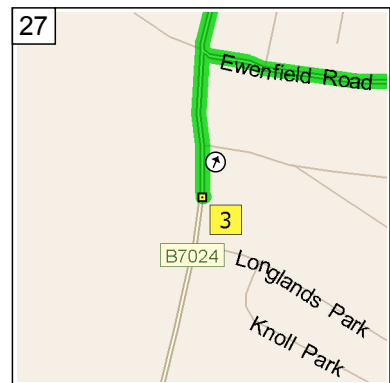
12:38 137.6 k...
 Road name changes to
 Ewenfield Road for 0.4 k...



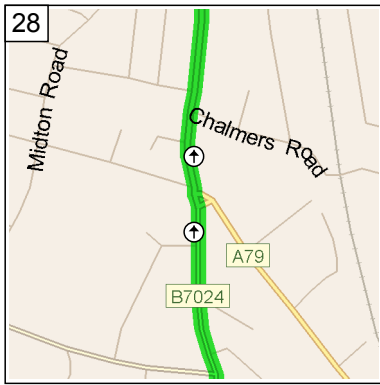
12:39 138.1 k...
 Turn LEFT (South) onto B7024
 [Monument Road] for 0.2 km



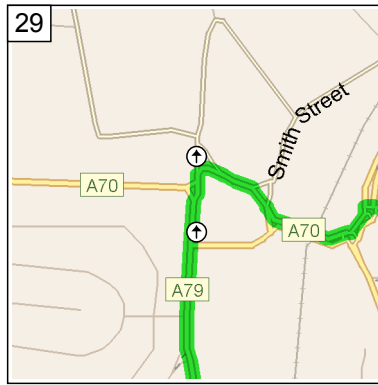
12:40 138.3 k...
 Arrive Ayr



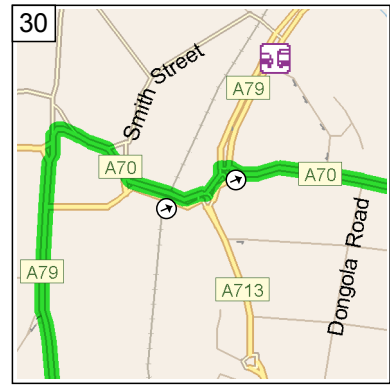
15:10 138.3 k...
 Depart Ayr on B7024
 [Monument Road] (North) for
 0.9 km



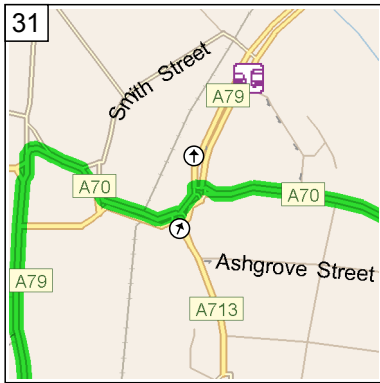
15:11 139.1 k...
 Keep STRAIGHT onto A79
 [Carrick Road] for 0.8 km



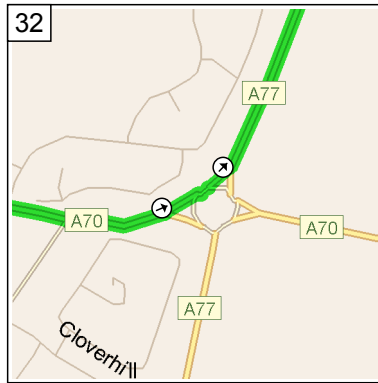
15:12 139.9 k...
 Road name changes to A70
 [Alloway Street] for 0.3 km



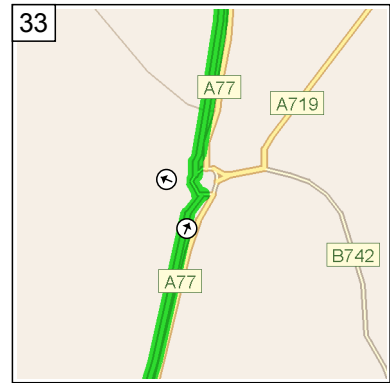
15:13 140.2 k...
 At roundabout, take the FIRST
 exit onto A70 [Station Road] for
 40 m



15:13 140.3 k...
 At roundabout, take the
 SECOND exit onto A70
 [Holmston Road] for 1.9 k...



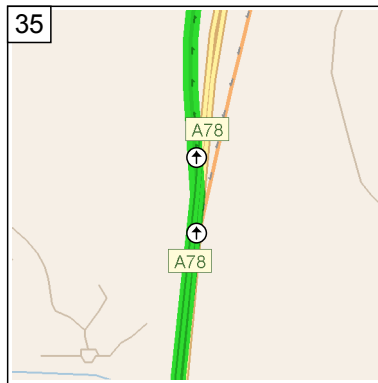
15:15 142.2 k...
 At roundabout, take the FIRST
 exit onto A77 for 5.3 km



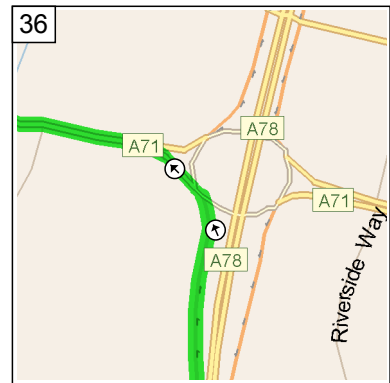
15:18 147.5 k...
 At roundabout, take the FIRST
 exit onto A77 [Ayr Prestwick By
 Pass] for 3.5 km



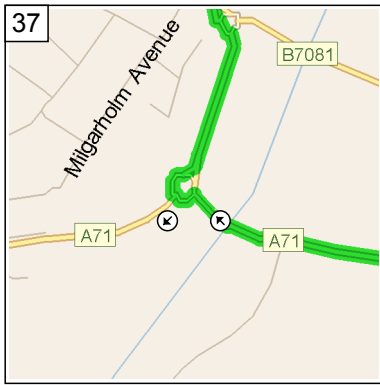
15:20 151.0 k...
 At roundabout, take the
 SECOND exit onto A78 for 10.5
 km



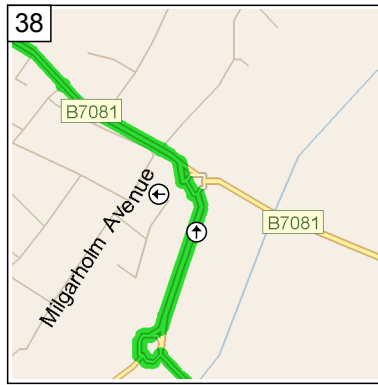
15:26 161.5 k...
 Keep LEFT onto Ramp for 0.4
 km



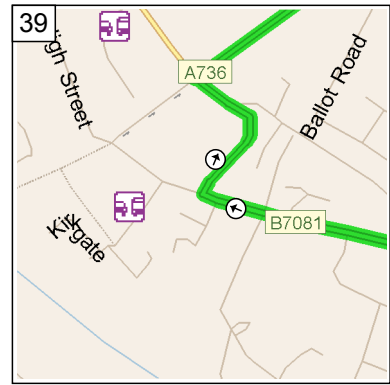
15:26 161.9 k...
 At roundabout, take the FIRST
 exit onto A71 for 0.4 km



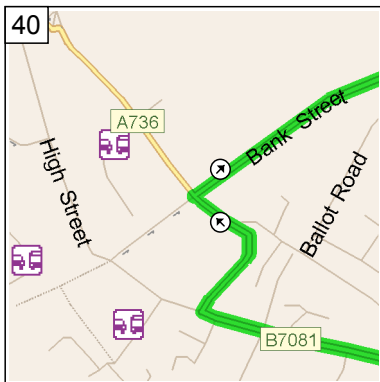
37
15:26 162.3 k...
At roundabout, take the SECOND exit onto Local road(s) for 0.3 km



38
15:27 162.6 k...
At roundabout, take the FIRST exit onto B7081 [Annick Road] for 0.8 km



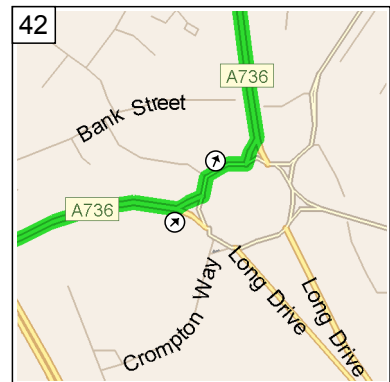
39
15:28 163.4 k...
Turn RIGHT (North) onto East Road for 0.2 km



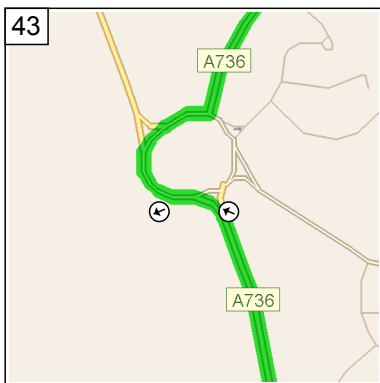
40
15:28 163.6 k...
Turn RIGHT (North-East) onto A736 [Bank Street] for 0.6 km



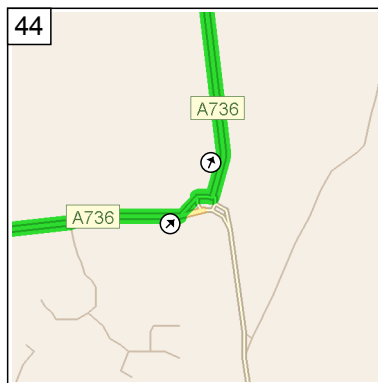
41
15:29 164.3 k...
At Irvine, stay on A736 [Bank Street] (North-East) for 1.0 km



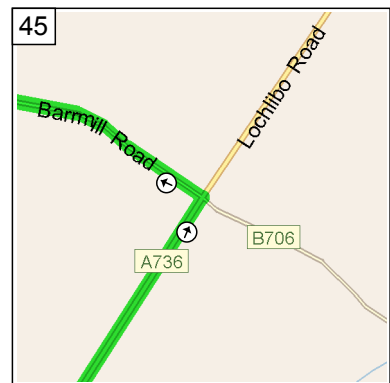
42
15:31 165.2 k...
At roundabout, take the SECOND exit onto A736 [Long Drive] for 1.0 km



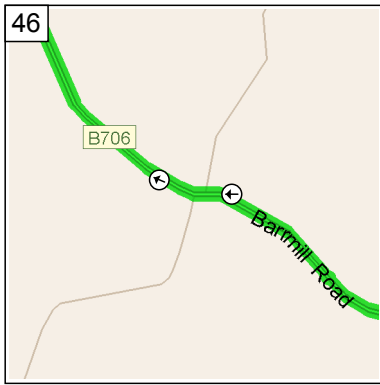
43
15:32 166.2 k...
At roundabout, take the SECOND exit onto A736 [Cairnmount Road] for 1.2 k...



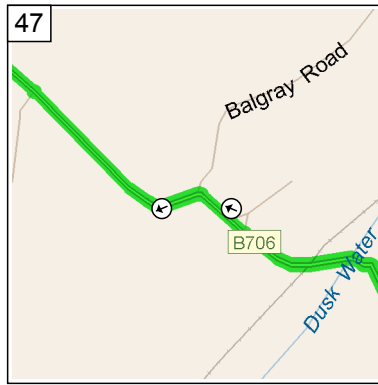
44
15:33 167.4 k...
At roundabout, take the FIRST exit onto A736 [Lochlibo Road] for 10.4 km



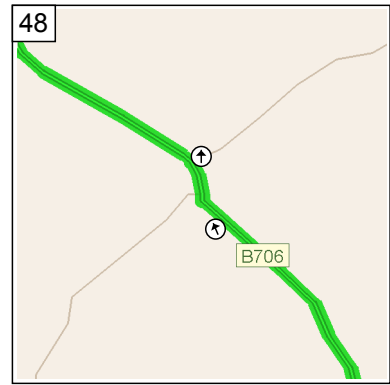
45
15:40 177.8 k...
Turn LEFT (West) onto B706 [Barmill Road] for 1.1 km



15:41 178.9 k...
 Bear RIGHT (West) onto B706
 [Dunlop Road] for 1.0 km



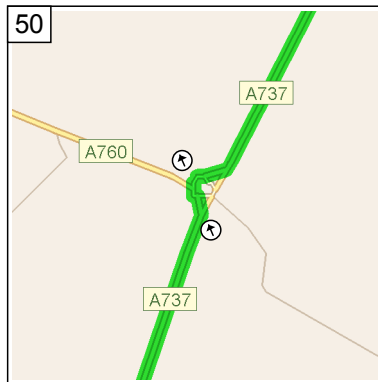
15:42 179.9 k...
 Bear LEFT (West) onto B706
 [Craufurd Crescent] for 1.6 k...



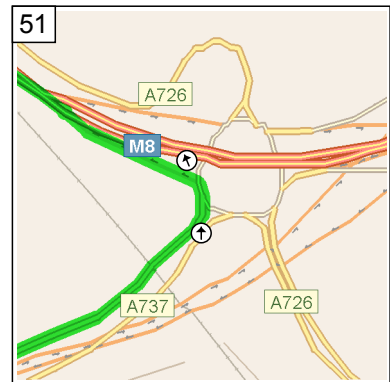
15:43 181.5 k...
 Bear RIGHT (North) onto B706
 for 1.1 km



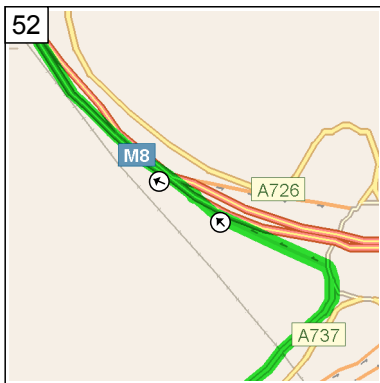
15:43 182.6 k...
 Bear RIGHT (North-West) onto
 B706 [Barrmill Road], then
 immediately bear RIGHT
 (North-East) onto A737 [By
 Pass Road] for 4.9 km



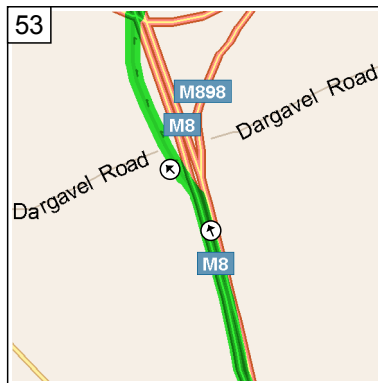
15:47 187.4 k...
 At roundabout, take the
 SECOND exit onto A737 for
 13.4 km



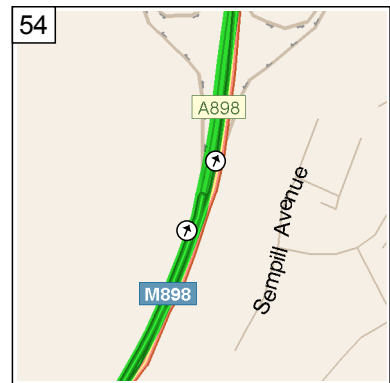
15:57 200.8 k...
 At roundabout, take the FIRST
 exit onto Ramp for 0.2 km
 towards M8 / M898 / Greenoc...
 Erskine Br.



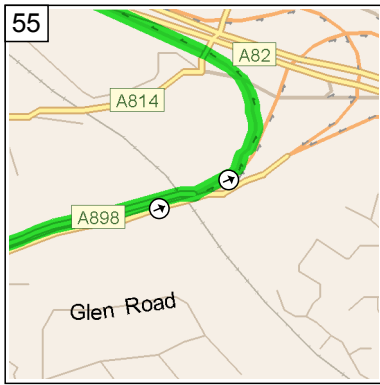
15:57 201.1 k...
 Merge onto M8 for 4.8 k...



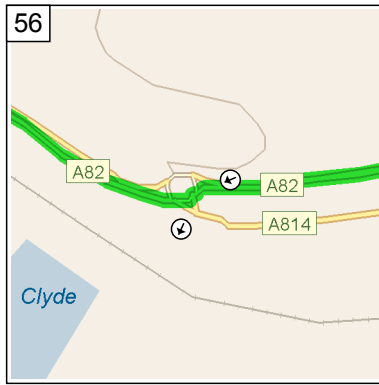
15:59 205.9 k...
 At Exit 30, take Ramp (LEFT)
 onto M898 for 1.4 km towards
 M898 / Erskine Br. (Toll) /
 Erskine



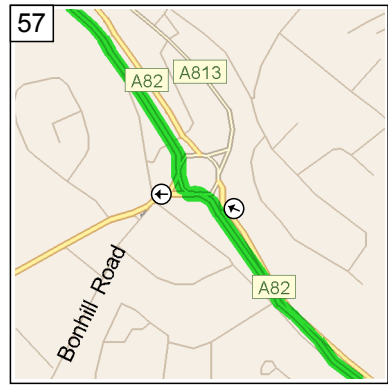
16:00 207.3 k...
 At Exit 1, road name changes...
 A898 for 2.5 km



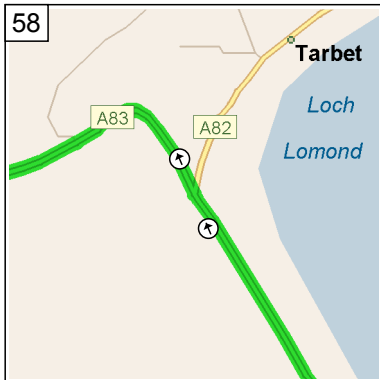
16:01 209.8 k...
 Take Ramp (LEFT) onto A82
 [Great Western Road] for 3.7
 km



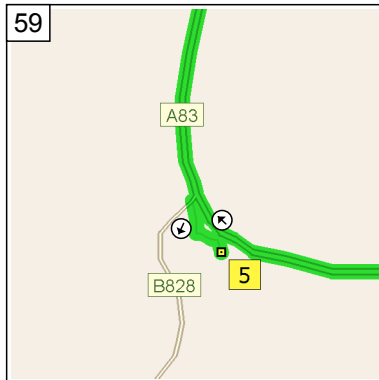
16:05 213.5 k...
 At roundabout, take the
 SECOND exit onto A82
 [Dumbarton Road] for 4.4 k...



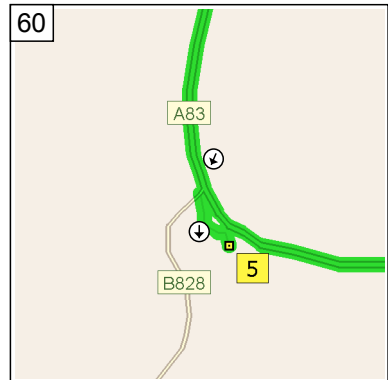
16:10 217.9 k...
 At roundabout, take the
 SECOND exit onto A82 for 32.1
 km



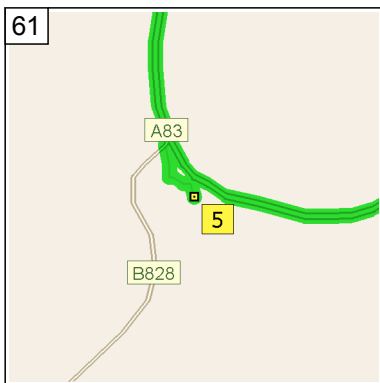
16:30 250.0 k...
 Keep LEFT onto A83 for 13.4
 km



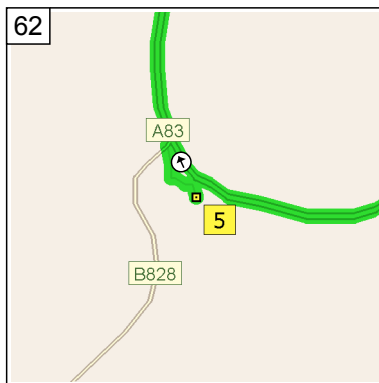
16:39 263.4 k...
 Turn LEFT (South) onto B828
 for 10 m



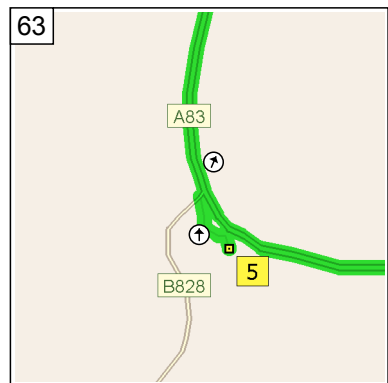
16:39 263.4 k...
 Bear LEFT (South) onto Local
 road(s) for 90 m



16:40 263.5 k...
 Arrive Rest and Be Thankful
 [Arrochar, G83 7, United
 Kingdom]



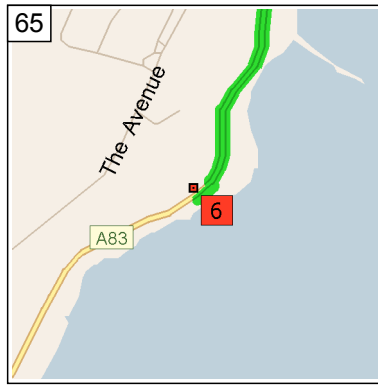
17:10 263.5 k...
 Depart Rest and Be Thankful
 [Arrochar, G83 7, United
 Kingdom] on Local road(s)
 (North) for 90 m



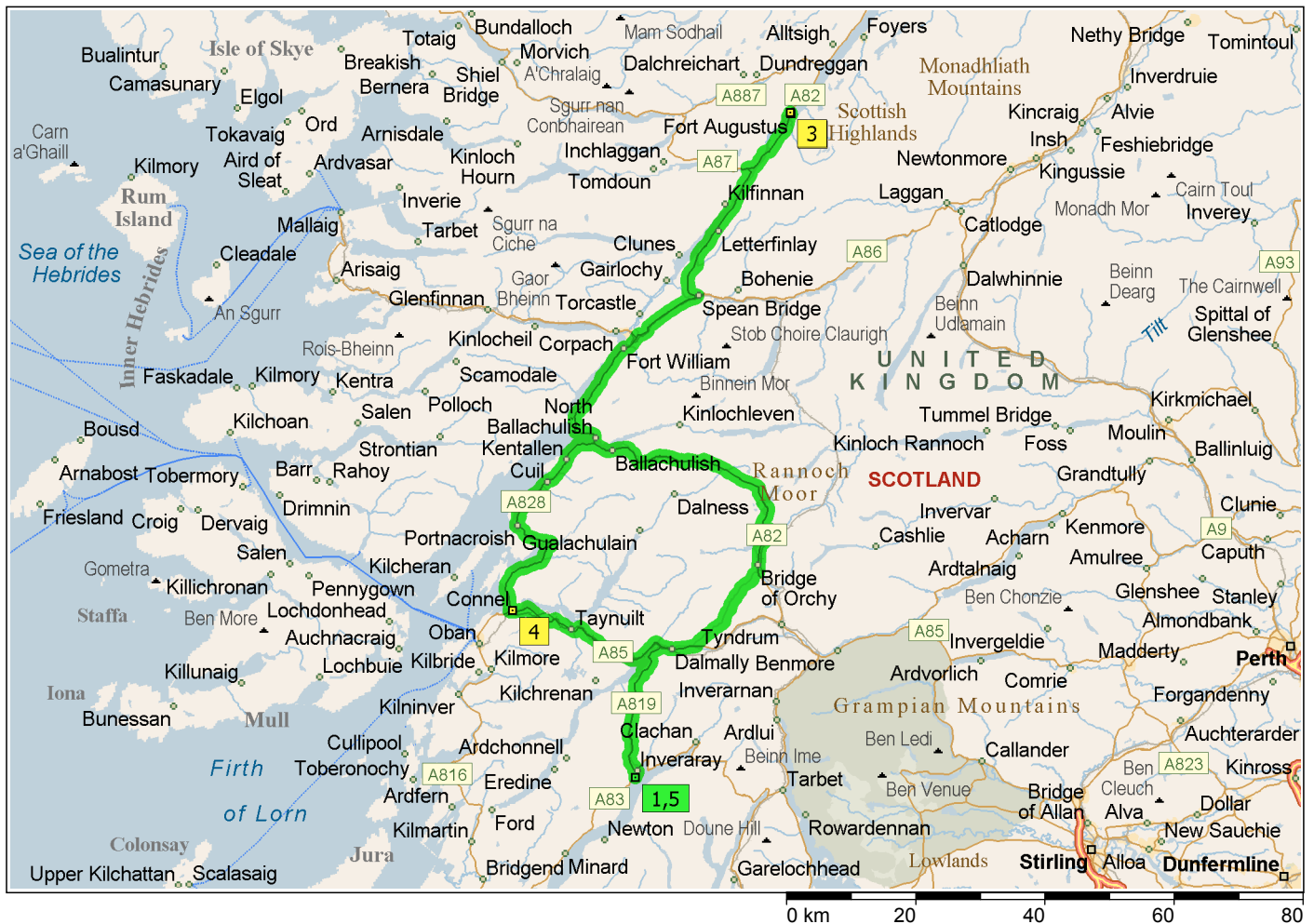
17:10 263.6 k...
 Bear RIGHT (North) onto B828,
 then immediately bear LEFT
 (North) onto A83 for 24.4 km



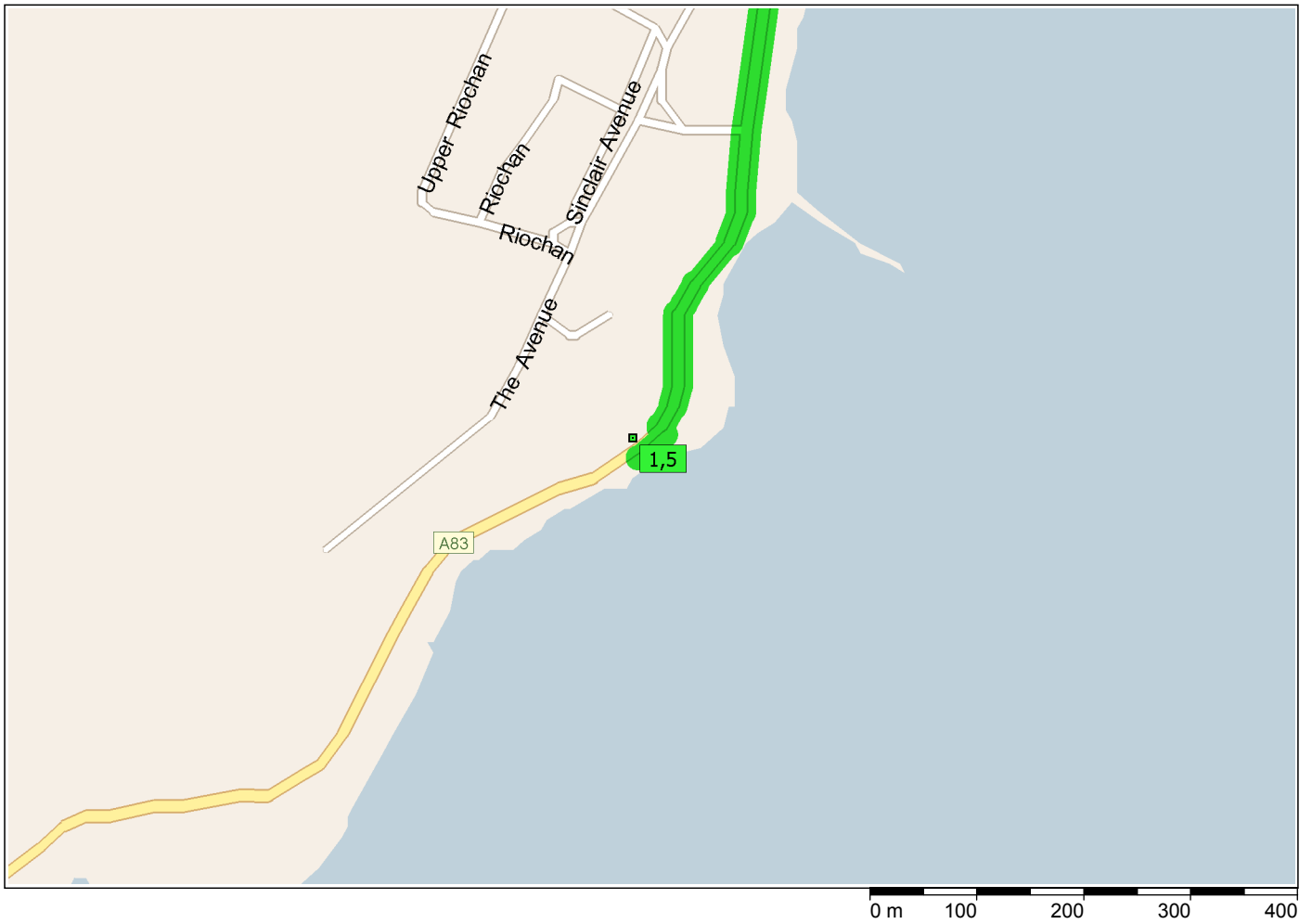
17:26 288.0 k...
Turn RIGHT (South) onto A83
[Main Street] for 1.0 km



17:28 289.0 k...
Arrive Loch Fyne Hotel
[Newtown, Inveraray, PA32 ...
United Kingdom, Tel: +44
1499-302148]



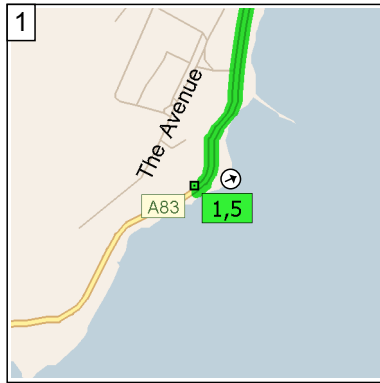
- 10:00 0.0 km **1** Depart Loch Fyne Hotel [Newtown, Inveraray, PA32 8, United Kingdom, Tel: +... 1499-302148] on A83 (East) for 0.8 km
- 10:01 0.8 km At roundabout, take the FIRST exit onto A83 [Main Street] for 0.2 ...
- 10:01 1.0 km Turn LEFT (West) onto A83 [Front Street] for 0.1 k...
- 10:01 1.1 km Turn LEFT (West) onto A819 for 23.3 km
- 10:16 24.4 km Turn RIGHT (East) onto A85 for 5.6 k...
- 10:20 30.0 km Turn LEFT (North) onto B8074 for 16.4 km
- 10:30 46.4 km Turn LEFT (North) onto A82 for 64.9 km
- 11:16 111.3 km At roundabout, take the SECOND exit onto A82 [Belford Road] for 0.9 k...
- 11:17 112.2 km At roundabout, take the FIRST exit onto A82 for 50.1 k...
- 11:51 162.3 km **2** At Fort Augustus, stay on A82 [Canal Side] (North) for 0.2 k...
- 11:52 162.5 km **3** Arrive A82, Fort Augustus PH3...
- 14:52 162.5 km Depart A82, Fort Augustus PH32 4 on A82 (South) for 50.2 k...
- 15:26 212.7 km At roundabout, take the SECOND exit onto A82 [Belford Road] for 0.9 k...
- 15:27 213.7 km At roundabout, take the FIRST exit onto A82 for 0.8 ...
- 15:28 214.4 km At roundabout, take the THIRD exit onto A82 [Auchintore Road] for 20.3 k...
- 15:43 234.7 km At roundabout, take the FIRST exit onto A828 for 41.9 k...
- 16:11 276.7 km Turn RIGHT (North) onto A85 for 0.6 k...
- 16:12 277.2 km **4** At Connel, stay on A85 (East) for 28.4 km
- 16:30 305.6 km Turn RIGHT (South) onto A819 for 23.3 k...
- 16:45 328.9 km Turn RIGHT (South-East) onto A83 for 0.1 k...
- 16:45 329.0 km Turn RIGHT (South) onto A83 [Main Street] for 1.0 k...



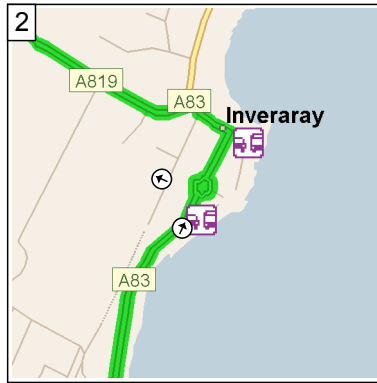
16:47 330.0 km **5** Arrive Loch Fyne Hotel [Newtown, Inveraray, PA32 8, United Kingdom, Tel: +44 1499-302148]

3ma 2008 - Saturday 17th May

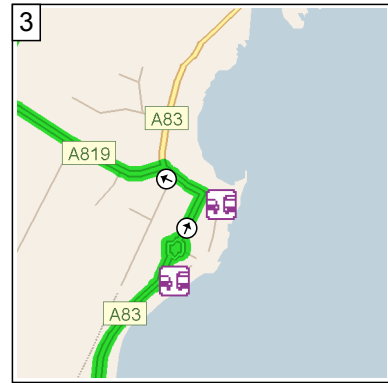
330.0 kilometres; 6 hours, 47 minutes



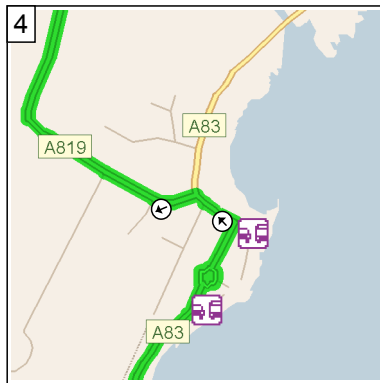
10:00 0.0 k...
 Depart Loch Fyne Hotel
 [Newtown, Inveraray, PA32 8,
 United Kingdom, Tel: +44
 1499-302148] on A83 (East) for
 0.8 km



10:01 0.8 k...
 At roundabout, take the FIRST
 exit onto A83 [Main Street] for
 0.2 km



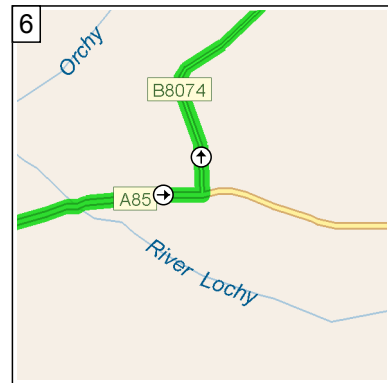
10:01 1.0 k...
 Turn LEFT (West) onto A83
 [Front Street] for 0.1 km



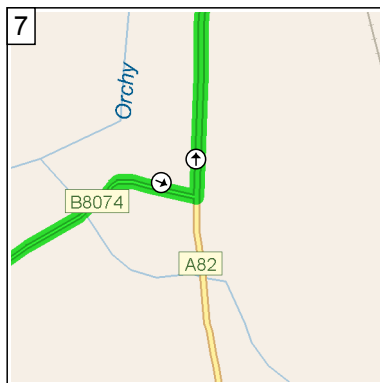
10:01 1.1 k...
 Turn LEFT (West) onto A819
 for 23.3 km



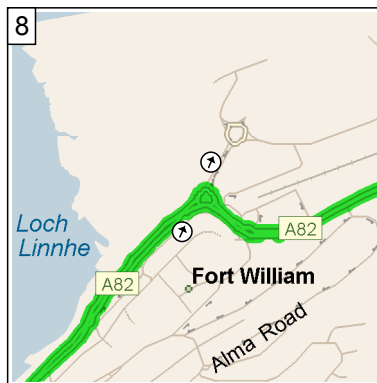
10:16 24.4 km
 Turn RIGHT (East) onto A85 for
 5.6 km



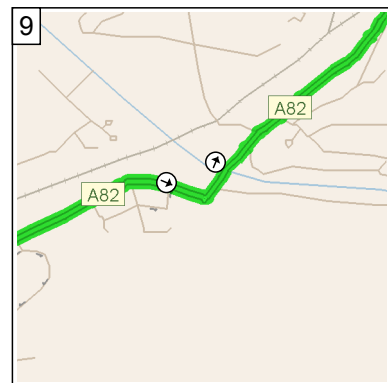
10:20 30.0 km
 Turn LEFT (North) onto B8074
 for 16.4 km



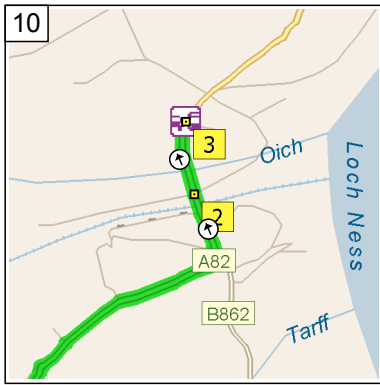
10:30 46.4 km
 Turn LEFT (North) onto A82 for
 64.9 km



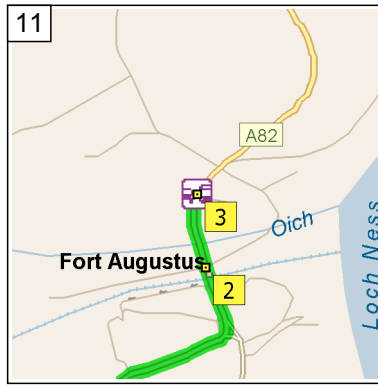
11:16 111.3 k...
 At roundabout, take the
 SECOND exit onto A82 [Belford
 Road] for 0.9 km



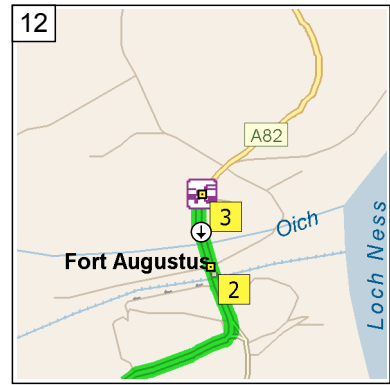
11:17 112.2 k...
 At roundabout, take the FIRST
 exit onto A82 for 50.1 km



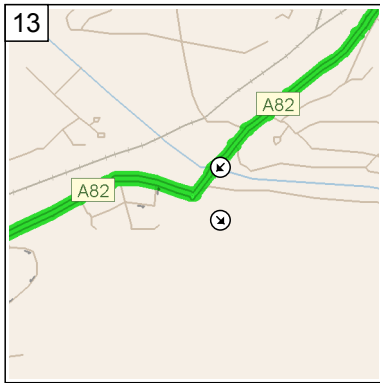
11:51 162.3 k...
At Fort Augustus, stay on A82
[Canal Side] (North) for 0.2 k...



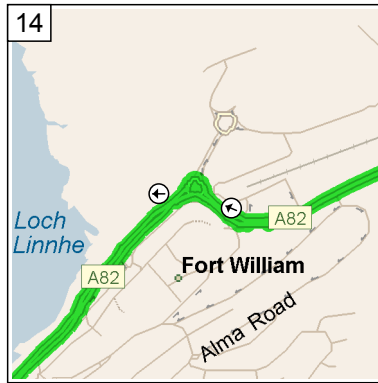
11:52 162.5 k...
Arrive A82, Fort Augustus PH...
4



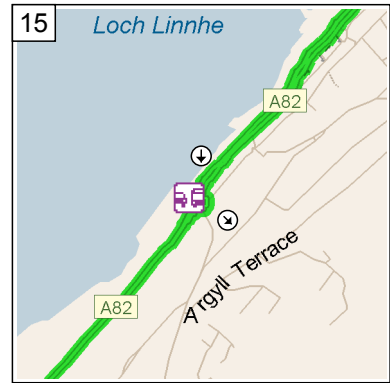
14:52 162.5 k...
Depart A82, Fort Augustus
PH32 4 on A82 (South) for 50.2
km



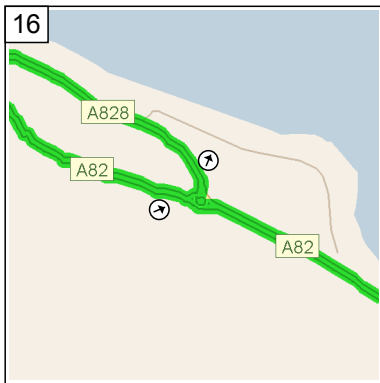
15:26 212.7 k...
At roundabout, take the
SECOND exit onto A82 [Belford
Road] for 0.9 km



15:27 213.7 k...
At roundabout, take the FIRST
exit onto A82 for 0.8 km



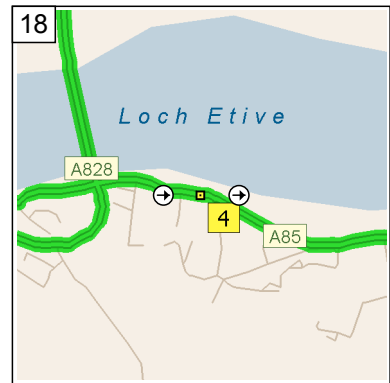
15:28 214.4 k...
At roundabout, take the THIRD
exit onto A82 [Auchintore Road]
for 20.3 km



15:43 234.7 k...
At roundabout, take the FIRST
exit onto A828 for 41.9 km



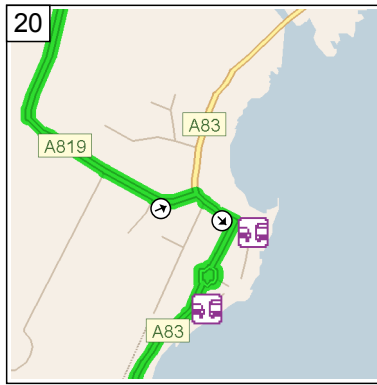
16:11 276.7 k...
Turn RIGHT (North) onto A85
for 0.6 km



16:12 277.2 k...
At Connel, stay on A85 (East)
for 28.4 km



16:30 305.6 k...
 Turn RIGHT (South) onto A81...
 for 23.3 km



16:45 328.9 k...
 Turn RIGHT (South-East) onto
 A83 for 0.1 km



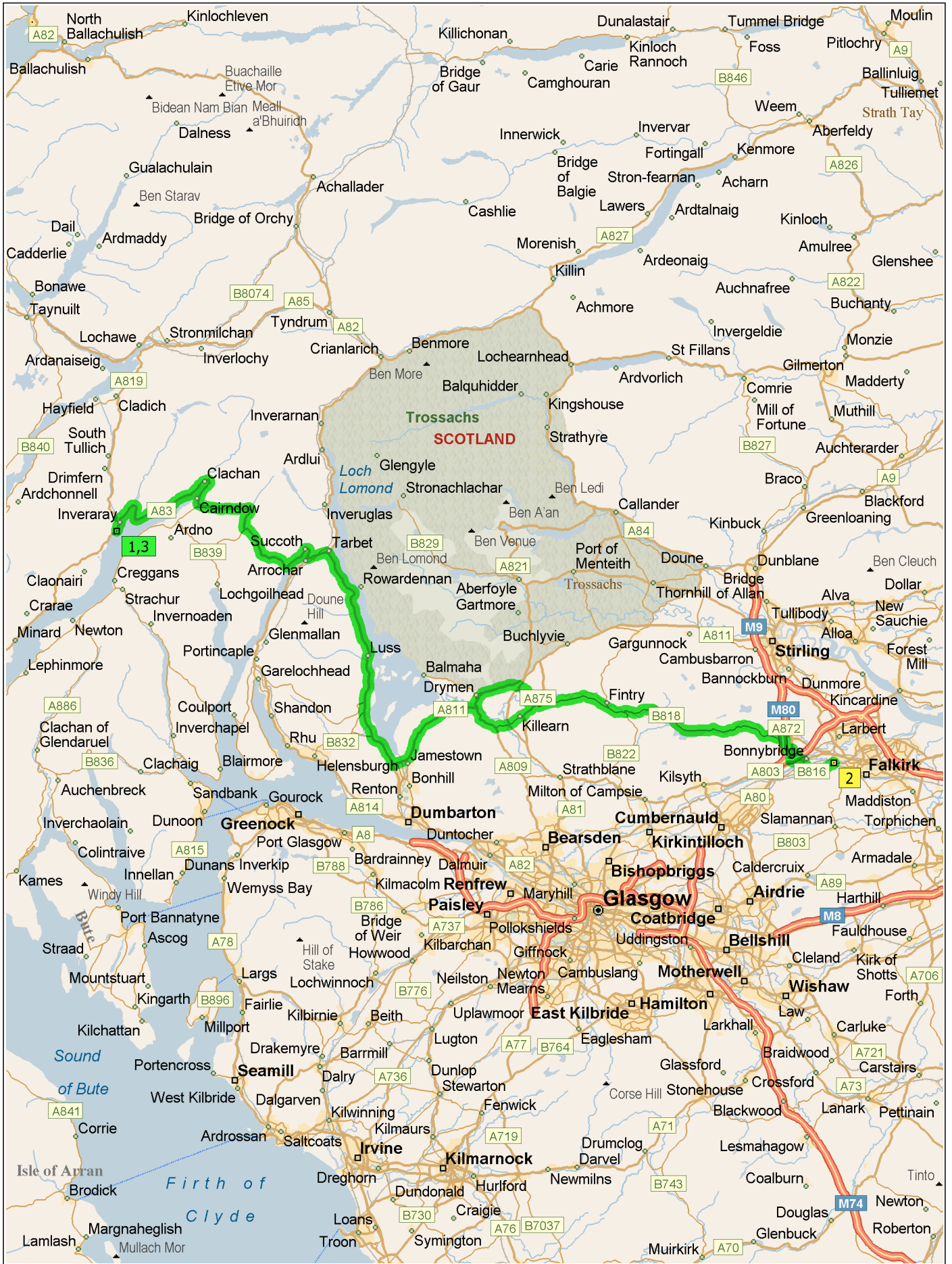
16:45 329.0 k...
 Turn RIGHT (South) onto A83
 [Main Street] for 1.0 km

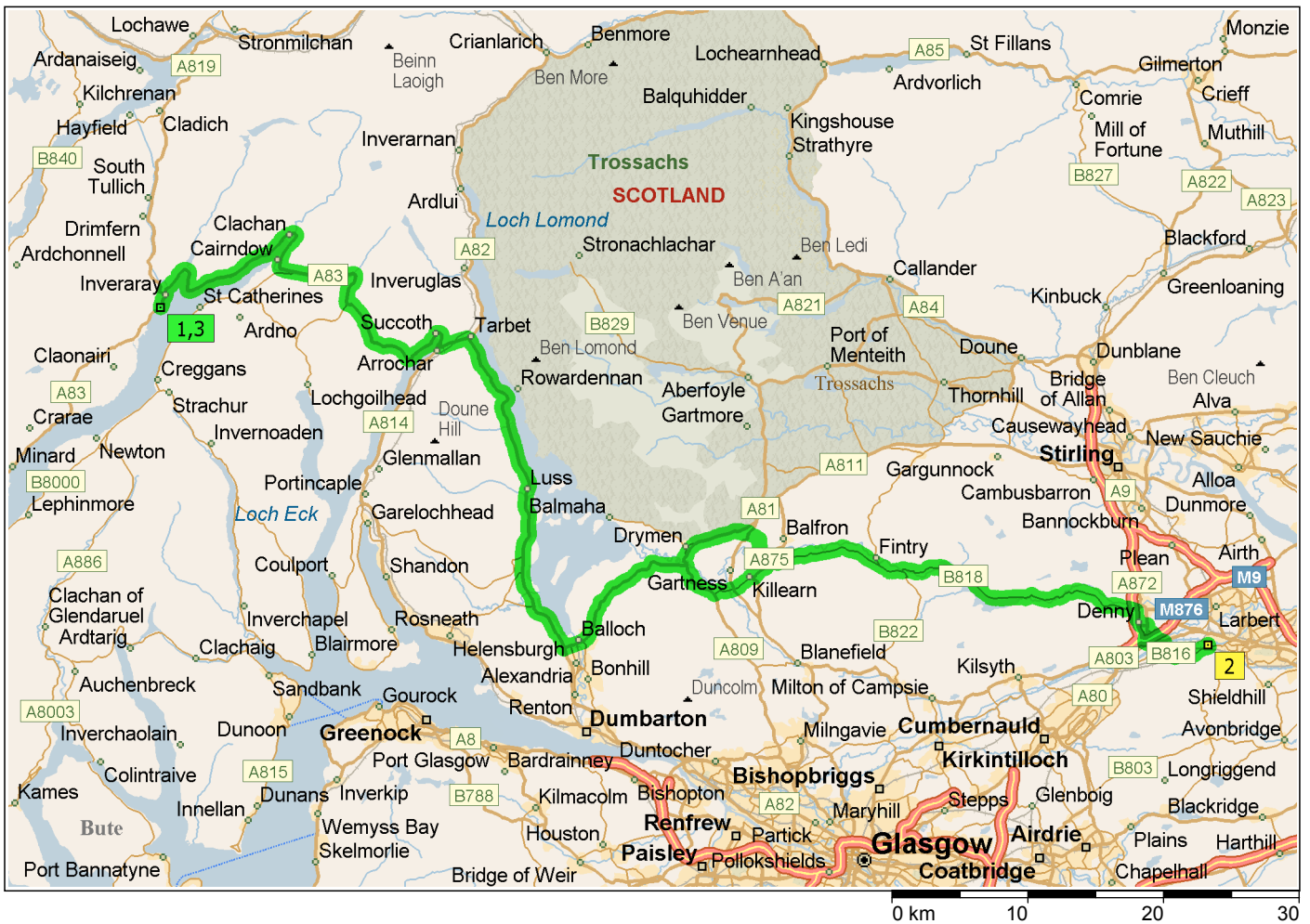


16:47 330.0 k...
 Arrive Loch Fyne Hotel
 [Newtown, Inveraray, PA32 ...
 United Kingdom, Tel: +44
 1499-302148]

3ma 2008 - Sunday 18th May

249.3 kilometres; 7 hours, 29 minutes

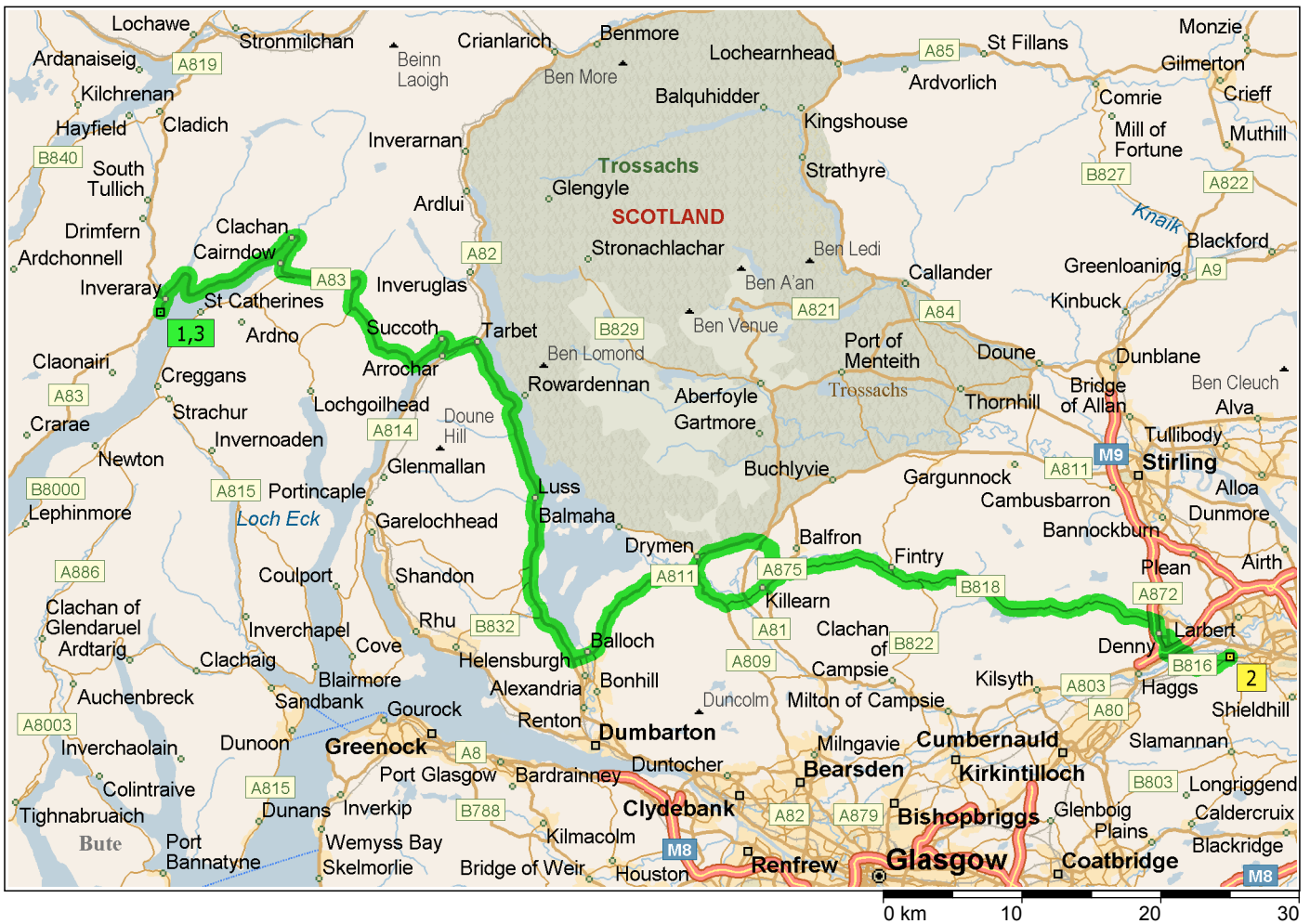




- 10:00 0.0 km **1** Depart Loch Fyne Hotel [Newtown, Inveraray, PA32 8, United Kingdom, Tel: +... 1499-302148] on A83 (East) for 0.8 km
- 10:01 0.8 km At roundabout, take the FIRST exit onto A83 [Main Street] for 0.2 ...
- 10:01 1.0 km Turn LEFT (West) onto A83 [Front Street] for 37.8 km
- 10:25 38.8 km Keep STRAIGHT onto A82 for 25.6 km
- 10:41 64.5 km At roundabout, take the FIRST exit onto A811 for 0.5 ...
- 10:42 64.9 km At roundabout, take the SECOND exit onto A811 [Lomond Road] for 11.9 k...
- 10:51 76.9 km Turn LEFT (North) onto A811 for 5.5 km
- 10:55 82.3 km Turn RIGHT (South) onto Local road(s) for 0.2 km
- 10:55 82.5 km Turn LEFT (East) onto Local road(s) for 0.6 km
- 10:56 83.1 km Road name changes to Indians Road for 0.3 k...
- 10:57 83.4 km Road name changes to Local road(s) for 0.4 km
- 10:57 83.8 km Bear RIGHT (South-East) onto Local road(s) for 0.2 km
- 10:58 84.0 km Bear RIGHT (South) onto Local road(s) for 2.0 km
- 10:59 86.0 km Bear LEFT (East) onto Local road(s) for 10 m
- 10:59 86.1 km Bear LEFT (East) onto B818 for 8.9 k...
- 11:05 95.0 km Keep STRAIGHT onto B818 [Main Street] for 1.9 k...
- 11:07 96.9 km Turn LEFT (North) onto B818 for 18.8 km
- 11:18 115.6 km Keep STRAIGHT onto B818 [Tarduff Place] for 0.3 k...
- 11:18 115.9 km Keep STRAIGHT onto B818 for 0.5 k...
- 11:19 116.4 km Turn RIGHT (South) onto A872 [Nethermain Road] for 1.6 ...
- 11:21 118.0 km Turn RIGHT (South) onto A872 [Glasgow Road] for 0.5 ...



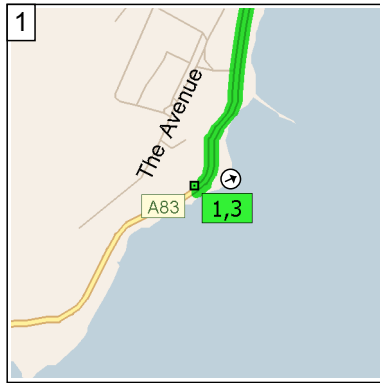
- 11:21 118.5 km Turn LEFT (East) onto Drove Loan for 1.1 km
- 11:23 119.6 km Turn LEFT (East) onto A803 [High Street] for 0.5 k...
- 11:25 120.1 km At roundabout, take the SECOND exit onto B816 [Bridge Street] for 0.4 ...
- 11:25 120.5 km Keep STRAIGHT onto B816 [Broomhill Road] for 0.8 k...
- 11:26 121.4 km Turn RIGHT (South) onto B816 [Church Street] for 0.4 k...
- 11:26 121.8 km Bear RIGHT (South) onto B816 for 10 m
- 11:26 121.8 km Turn LEFT (East) onto B816 [Bonnyhill Road] for 2.8 k...
- 11:28 124.6 km Turn LEFT (North) onto Lime Road for 0.2 km
- 11:29 124.8 km **2** Arrive FK1 4RS
- 16:00 124.8 km Depart FK1 4RS on Lime Road (South) for 0.2 k...
- 16:00 124.9 km Turn RIGHT (West) onto B816 [Bonnyhill Road] for 2.8 k...
- 16:03 127.7 km Turn RIGHT (North) onto B816 for 10 m
- 16:03 127.7 km Bear LEFT (North) onto B816 [Hillview Road] for 0.3 k...
- 16:03 128.0 km Bear RIGHT (North) onto B816 [Church Street] for 0.1 km
- 16:03 128.1 km Turn LEFT (North-West) onto B816 [Broomhill Road] for 0.9 k...
- 16:04 129.1 km Keep STRAIGHT onto B816 [Bridge Street] for 0.3 ...
- 16:05 129.4 km At roundabout, take the FIRST exit onto A803 [High Street] for 1.3 ...
- 16:07 130.6 km Keep RIGHT onto Bypass Road for 0.2 k...
- 16:07 130.8 km Bear RIGHT (North) onto A872 [Denny Road] for 1.3 km
- 16:08 132.1 km Turn LEFT (West) onto A872 [Nethermains Road] for 1.6 k...
- 16:10 133.7 km Turn LEFT (West) onto B818 for 0.7 km
- 16:11 134.4 km Bear LEFT (West) onto B818 [Tarduff Place] for 0.1 k...



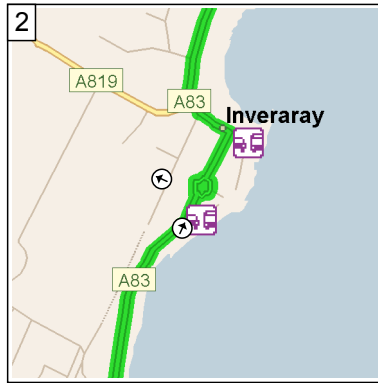
- 16:11 134.5 km Keep STRAIGHT onto B818 for 18.8 k...
- 16:23 153.3 km Turn RIGHT (West) onto B818 [Crow Road] for 1.9 ...
- 16:24 155.2 km Keep STRAIGHT onto B818 [Main Street] for 3.8 k...
- 16:26 159.0 km Bear RIGHT (West) onto B818 for 5.2 km
- 16:29 164.1 km Bear LEFT (South) onto A875 [Balfron Road] for 1.4 k...
- 16:31 165.5 km Turn RIGHT (West) onto B834 [Station Road] for 0.8 ...
- 16:33 166.4 km Keep STRAIGHT onto B834 for 2.6 k...
- 16:35 169.0 km Turn RIGHT (North-West) onto A809 for 3.3 k...
- 16:37 172.3 km Turn LEFT (West) onto A811 [Old Military Road] for 10.9 km
- 16:45 183.2 km At roundabout, take the SECOND exit onto A811 [Lomond Road] for 1.0 k...
- 16:46 184.1 km At roundabout, take the SECOND exit onto A811 for 0.6 k...
- 16:47 184.7 km At roundabout, take the THIRD exit onto A82 for 25.8 k...
- 17:03 210.5 km Keep LEFT onto A83 for 37.8 km
- 17:27 248.3 km Turn RIGHT (South) onto A83 [Main Street] for 1.0 k...
- 17:29 249.3 km **3** Arrive Loch Fyne Hotel [Newtown, Inveraray, PA32 8, United Kingdom, Tel: +44 1499-302148]

3ma 2008 - Sunday 18th May

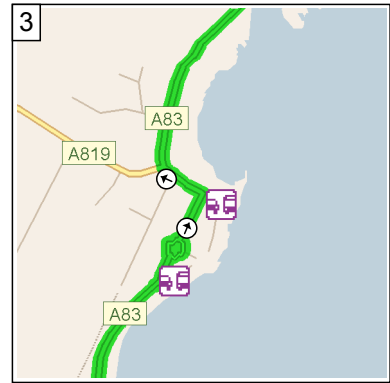
249.3 kilometres; 7 hours, 29 minutes



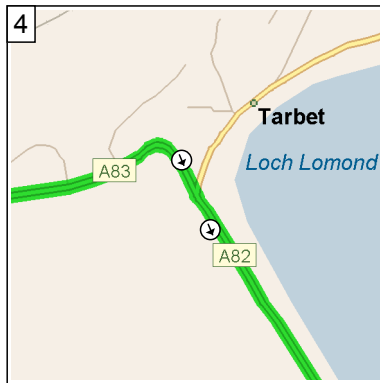
10:00 0.0 k...
 Depart Loch Fyne Hotel
 [Newtown, Inveraray, PA32 8,
 United Kingdom, Tel: +44
 1499-302148] on A83 (East) for
 0.8 km



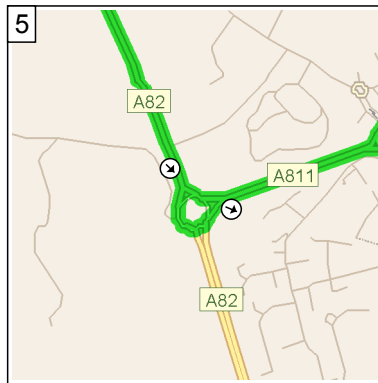
10:01 0.8 k...
 At roundabout, take the FIRST
 exit onto A83 [Main Street] for
 0.2 km



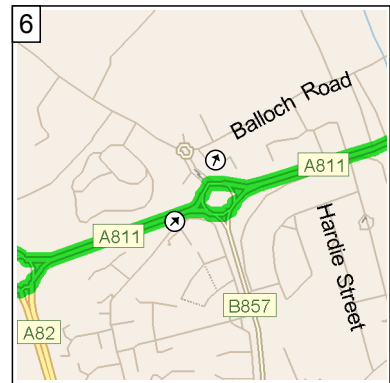
10:01 1.0 k...
 Turn LEFT (West) onto A83
 [Front Street] for 37.8 km



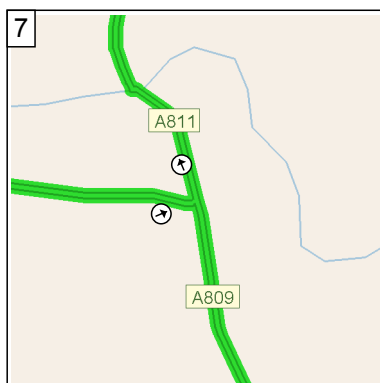
10:25 38.8 km
 Keep STRAIGHT onto A82 for
 25.6 km



10:41 64.5 km
 At roundabout, take the FIRST
 exit onto A811 for 0.5 km



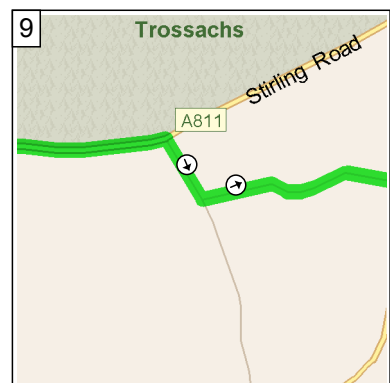
10:42 64.9 km
 At roundabout, take the
 SECOND exit onto A811
 [Lomond Road] for 11.9 k...



10:51 76.9 km
 Turn LEFT (North) onto A811
 for 5.5 km



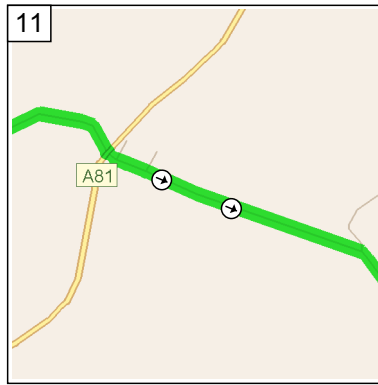
10:55 82.3 km
 Turn RIGHT (South) onto Loc...
 road(s) for 0.2 km



10:55 82.5 km
 Turn LEFT (East) onto Local
 road(s) for 0.6 km



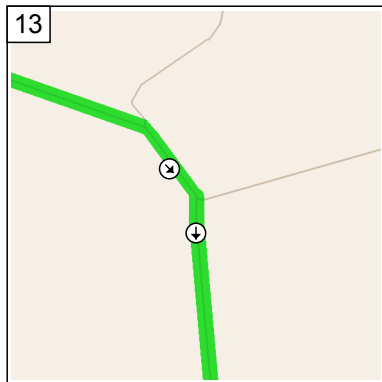
10:56 83.1 km
Road name changes to Indians Road for 0.3 km



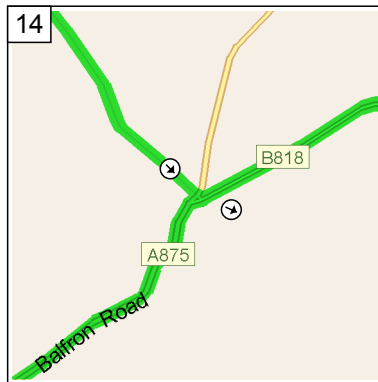
10:57 83.4 km
Road name changes to Local road(s) for 0.4 km



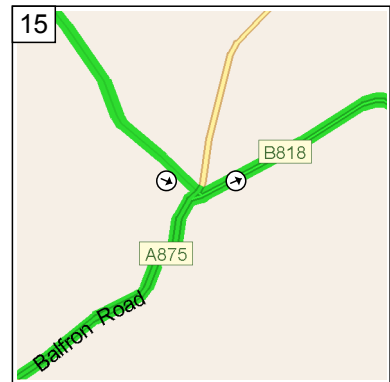
10:57 83.8 km
Bear RIGHT (South-East) onto Local road(s) for 0.2 km



10:58 84.0 km
Bear RIGHT (South) onto Local road(s) for 2.0 km



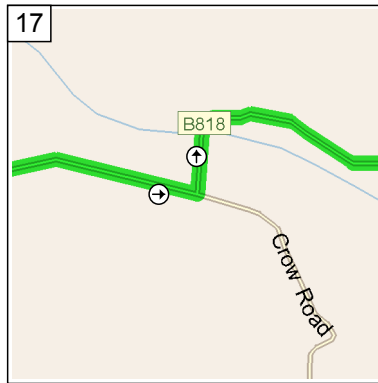
10:59 86.0 km
Bear LEFT (East) onto Local road(s) for 10 m



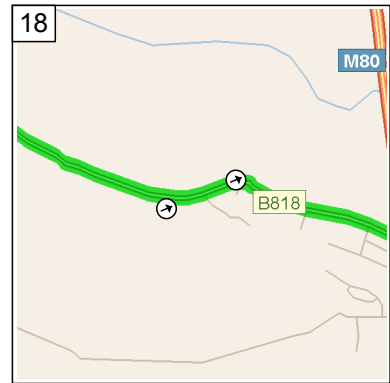
10:59 86.1 km
Bear LEFT (East) onto B818 for 8.9 km



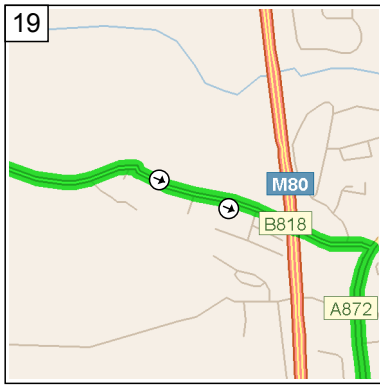
11:05 95.0 km
Keep STRAIGHT onto B818 [Main Street] for 1.9 km



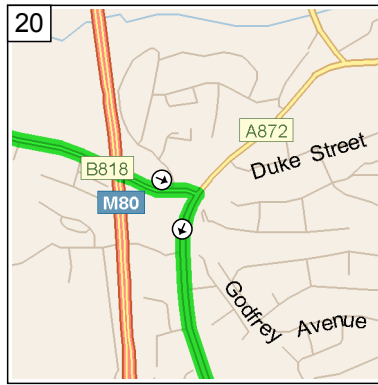
11:07 96.9 km
Turn LEFT (North) onto B818 for 18.8 km



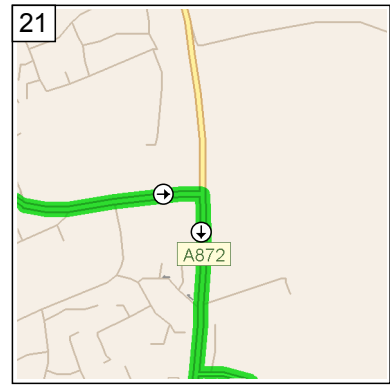
11:18 115.6 k...
Keep STRAIGHT onto B818 [Tarduff Place] for 0.3 km



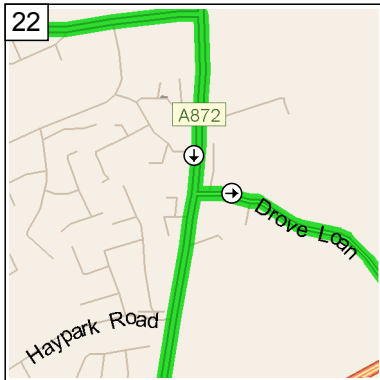
11:18 115.9 k...
Keep STRAIGHT onto B818 for 0.5 km



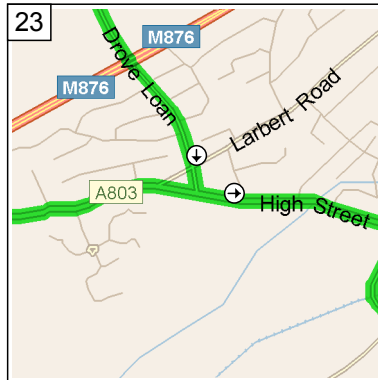
11:19 116.4 k...
Turn RIGHT (South) onto A87... [Nethermain's Road] for 1.6 km



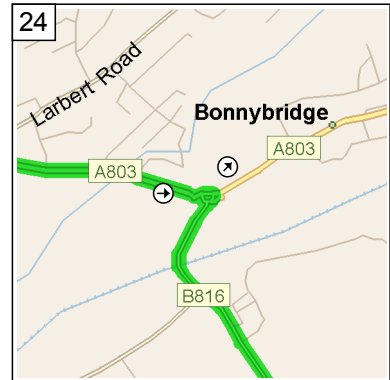
11:21 118.0 k...
Turn RIGHT (South) onto A87... [Glasgow Road] for 0.5 km



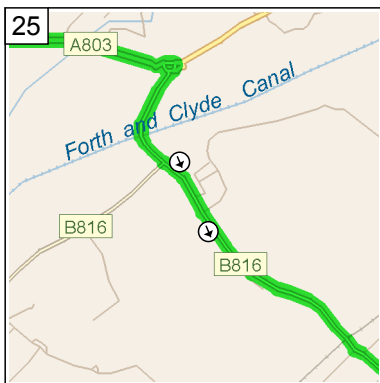
11:21 118.5 k...
Turn LEFT (East) onto Drove Loan for 1.1 km



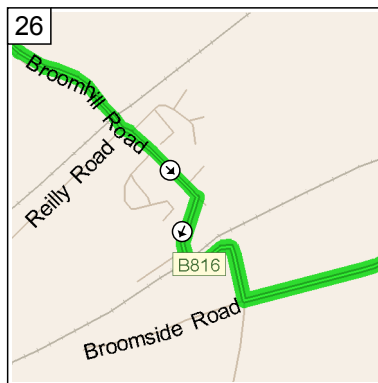
11:23 119.6 k...
Turn LEFT (East) onto A803 [High Street] for 0.5 km



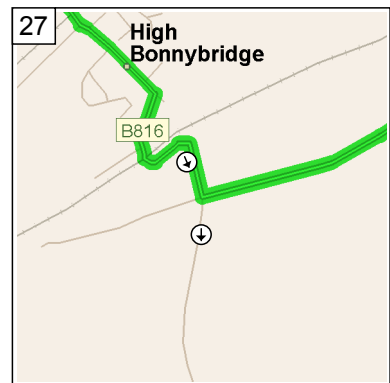
11:25 120.1 k...
At roundabout, take the SECOND exit onto B816 [Bridge Street] for 0.4 km



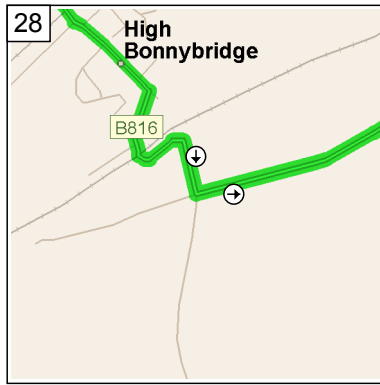
11:25 120.5 k...
Keep STRAIGHT onto B816 [Broomhill Road] for 0.8 km



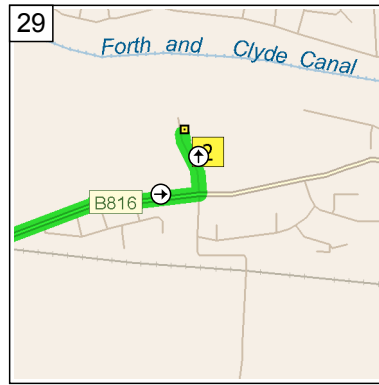
11:26 121.4 k...
Turn RIGHT (South) onto B81... [Church Street] for 0.4 km



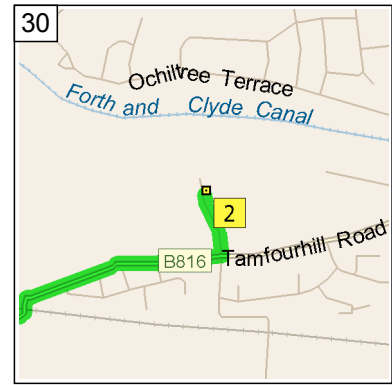
11:26 121.8 k...
Bear RIGHT (South) onto B816 for 10 m



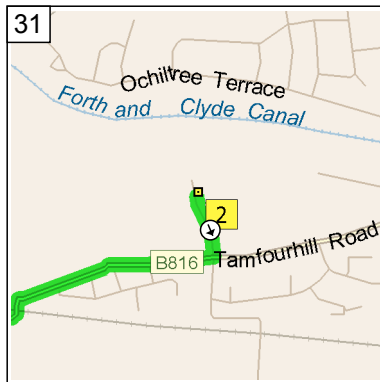
11:26 121.8 k...
Turn LEFT (East) onto B816
[Bonnyhill Road] for 2.8 km



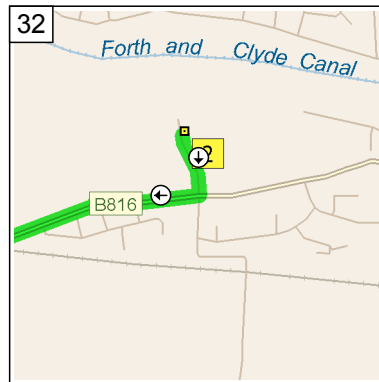
11:28 124.6 k...
Turn LEFT (North) onto Lime
Road for 0.2 km



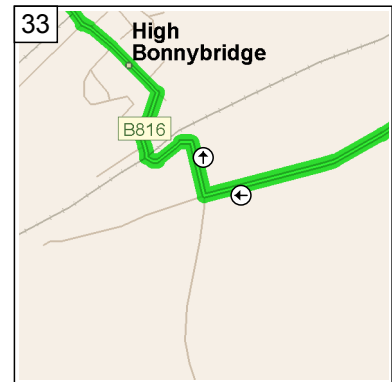
11:29 124.8 k...
Arrive FK1 4RS



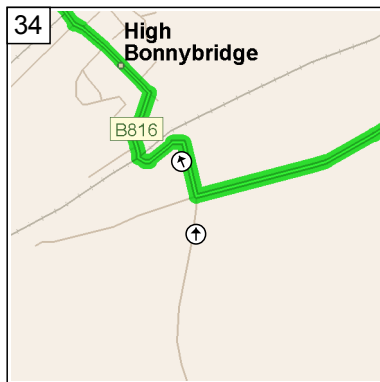
16:00 124.8 k...
Depart FK1 4RS on Lime Road
(South) for 0.2 km



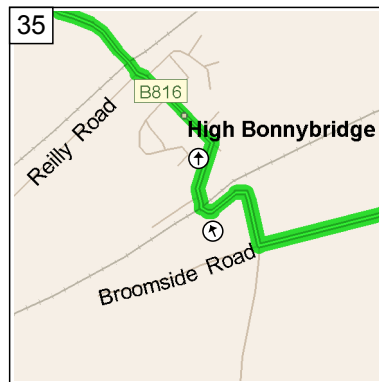
16:00 124.9 k...
Turn RIGHT (West) onto B816
[Bonnyhill Road] for 2.8 km



16:03 127.7 k...
Turn RIGHT (North) onto B816
for 10 m



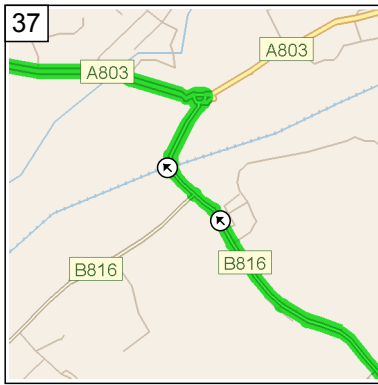
16:03 127.7 k...
Bear LEFT (North) onto B816
[Hillview Road] for 0.3 km



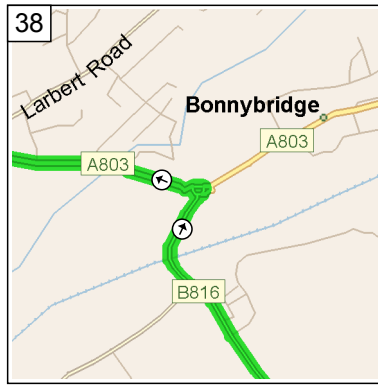
16:03 128.0 k...
Bear RIGHT (North) onto B816
[Church Street] for 0.1 km



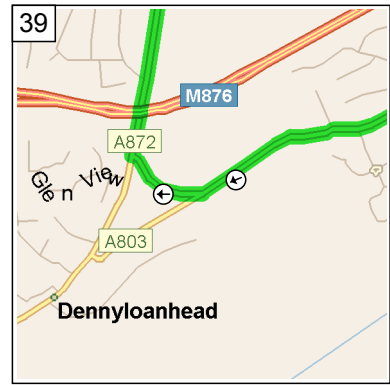
16:03 128.1 k...
Turn LEFT (North-West) onto
B816 [Broomhill Road] for 0.9
km



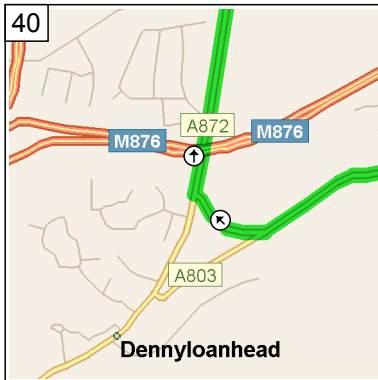
37
16:04 129.1 k...
Keep STRAIGHT onto B816
[Bridge Street] for 0.3 km



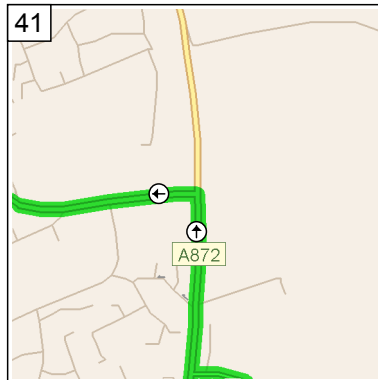
38
16:05 129.4 k...
At roundabout, take the FIRST
exit onto A803 [High Street] for
1.3 km



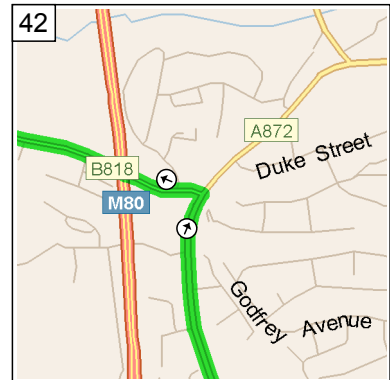
39
16:07 130.6 k...
Keep RIGHT onto Bypass Road
for 0.2 km



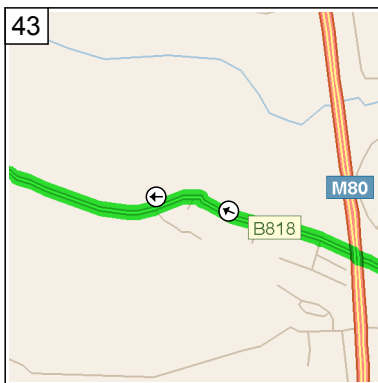
40
16:07 130.8 k...
Bear RIGHT (North) onto A872
[Denny Road] for 1.3 km



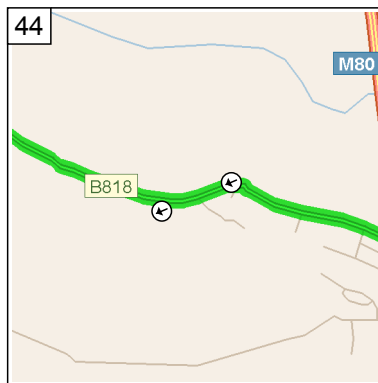
41
16:08 132.1 k...
Turn LEFT (West) onto A872
[Nethermains Road] for 1.6 k...



42
16:10 133.7 k...
Turn LEFT (West) onto B818
for 0.7 km



43
16:11 134.4 k...
Bear LEFT (West) onto B818
[Tarduff Place] for 0.1 km



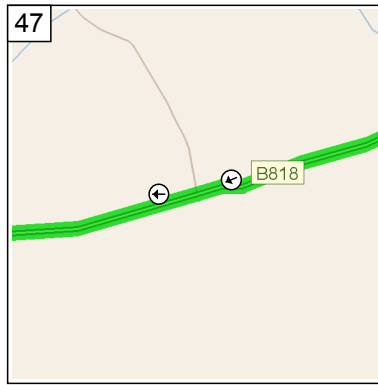
44
16:11 134.5 k...
Keep STRAIGHT onto B818 for
18.8 km



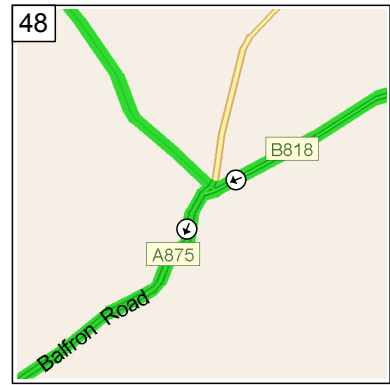
45
16:23 153.3 k...
Turn RIGHT (West) onto B818
[Crow Road] for 1.9 km



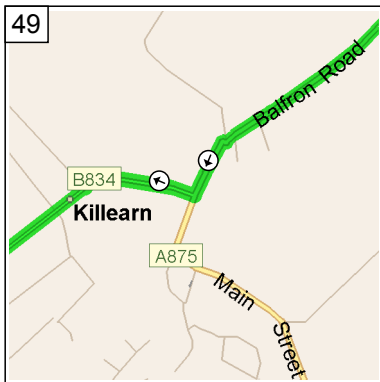
16:24 155.2 k...
 Keep STRAIGHT onto B818
 [Main Street] for 3.8 km



16:26 159.0 k...
 Bear RIGHT (West) onto B818
 for 5.2 km



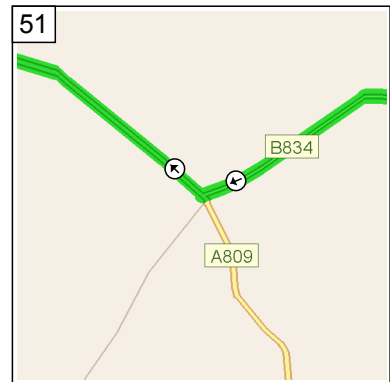
16:29 164.1 k...
 Bear LEFT (South) onto A875
 [Balfraon Road] for 1.4 km



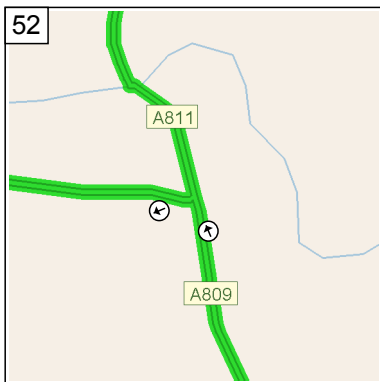
16:31 165.5 k...
 Turn RIGHT (West) onto B834
 [Station Road] for 0.8 km



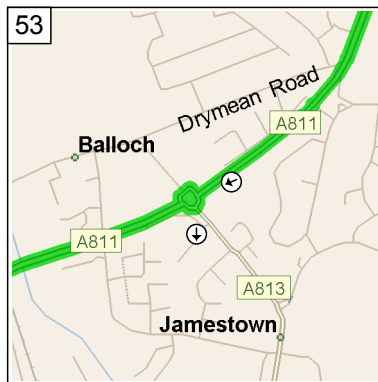
16:33 166.4 k...
 Keep STRAIGHT onto B834 for
 2.6 km



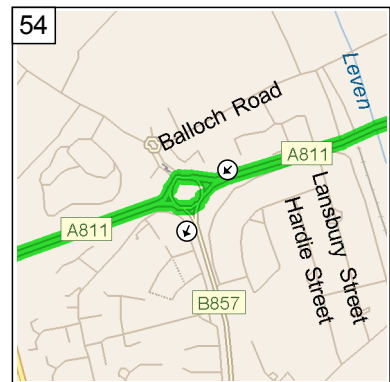
16:35 169.0 k...
 Turn RIGHT (North-West) onto
 A809 for 3.3 km



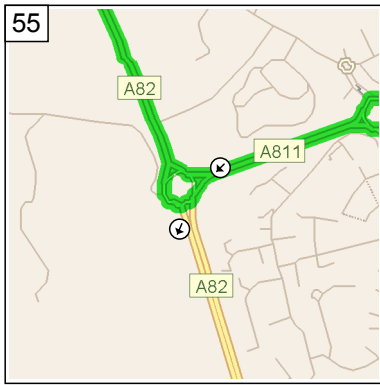
16:37 172.3 k...
 Turn LEFT (West) onto A811
 [Old Military Road] for 10.9 km



16:45 183.2 k...
 At roundabout, take the
 SECOND exit onto A811
 [Lomond Road] for 1.0 k...



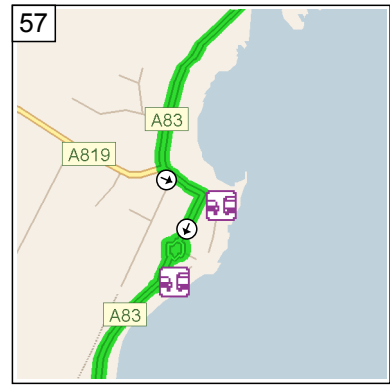
16:46 184.1 k...
 At roundabout, take the
 SECOND exit onto A811 for 0...
 km



16:47 184.7 k...
 At roundabout, take the THIRD
 exit onto A82 for 25.8 km



17:03 210.5 k...
 Keep LEFT onto A83 for 37.8
 km



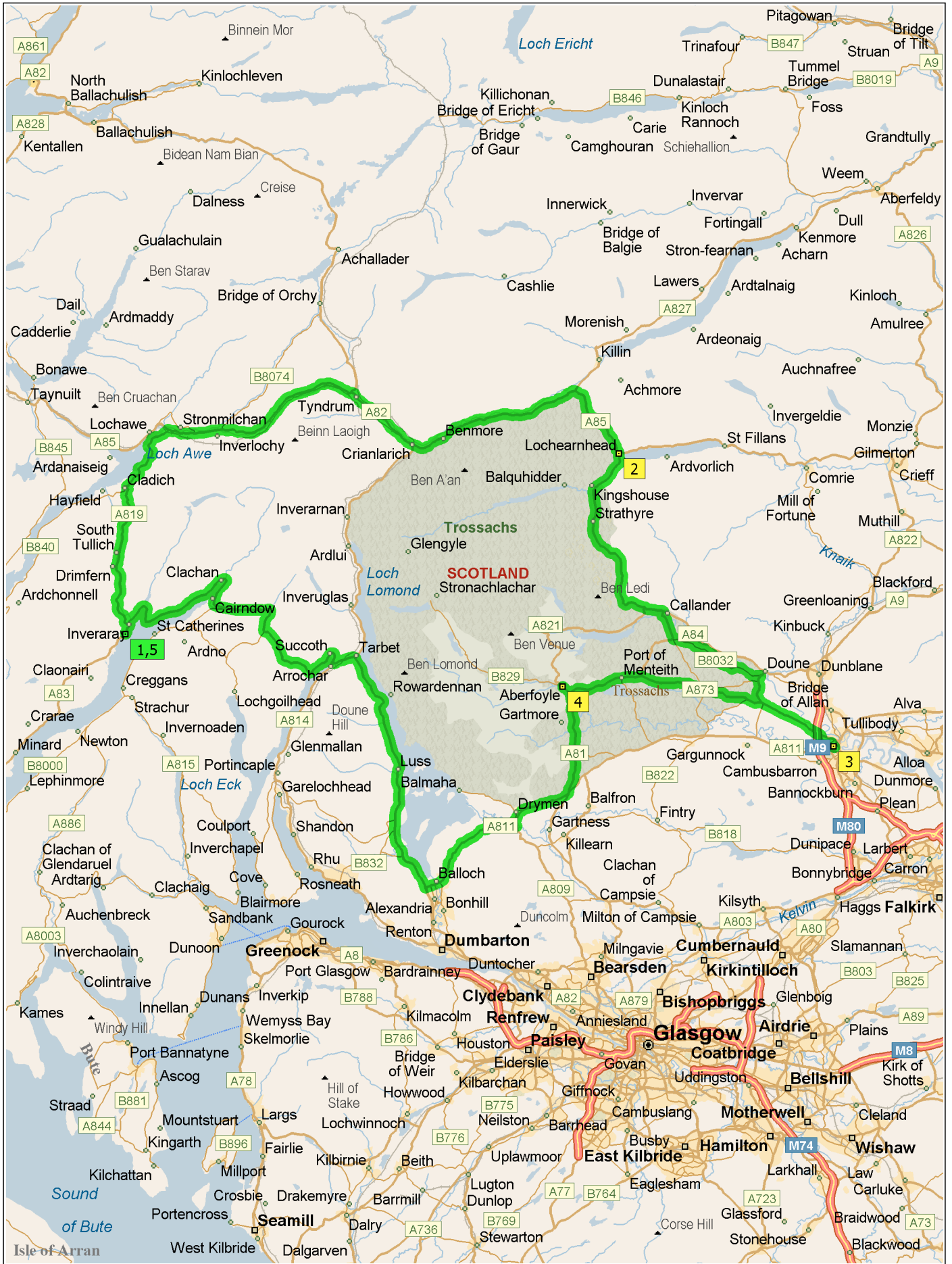
17:27 248.3 k...
 Turn RIGHT (South) onto A83
 [Main Street] for 1.0 km

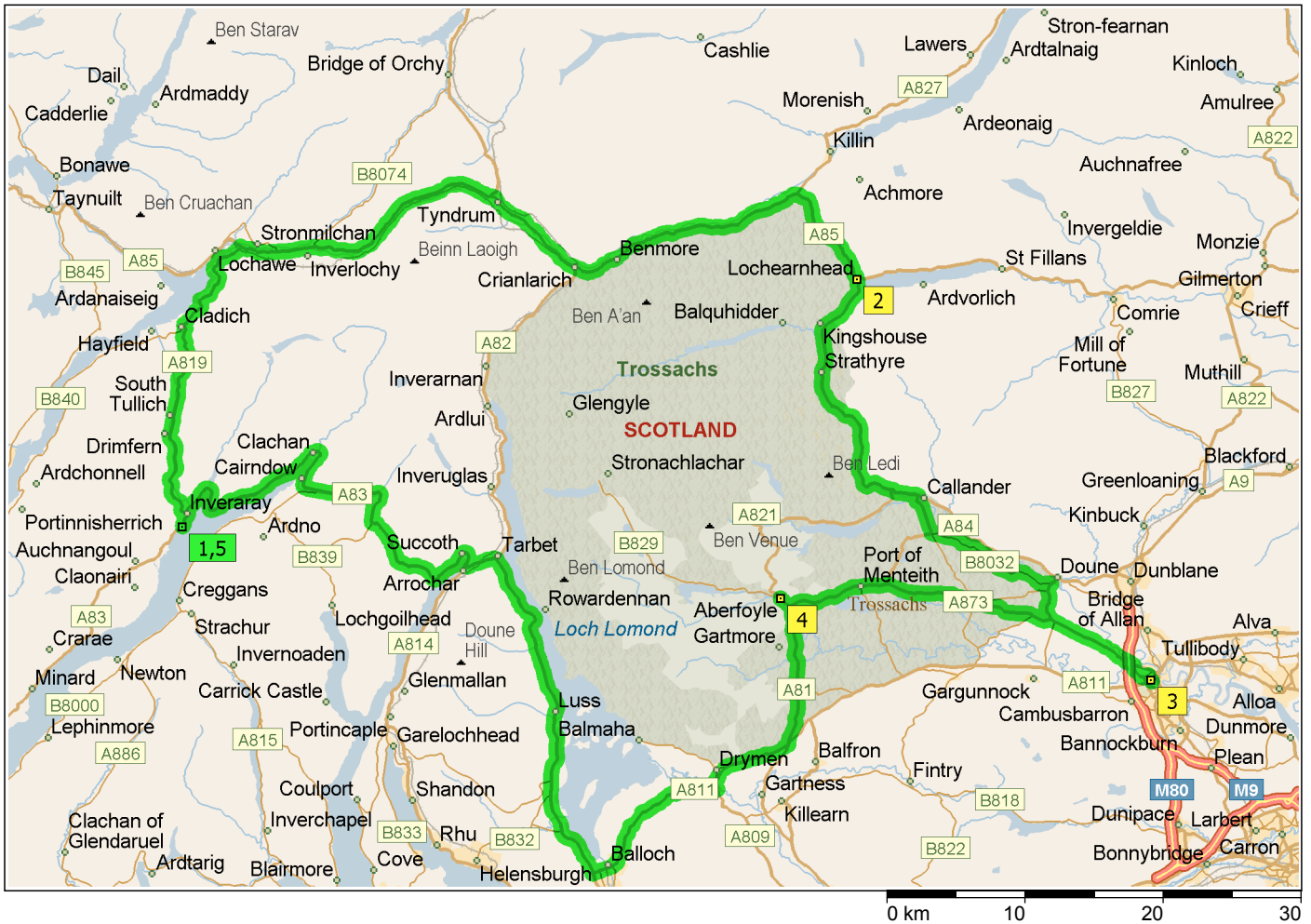


17:29 249.3 k...
 Arrive Loch Fyne Hotel
 [Newtown, Inveraray, PA32 ...
 United Kingdom, Tel: +44
 1499-302148]

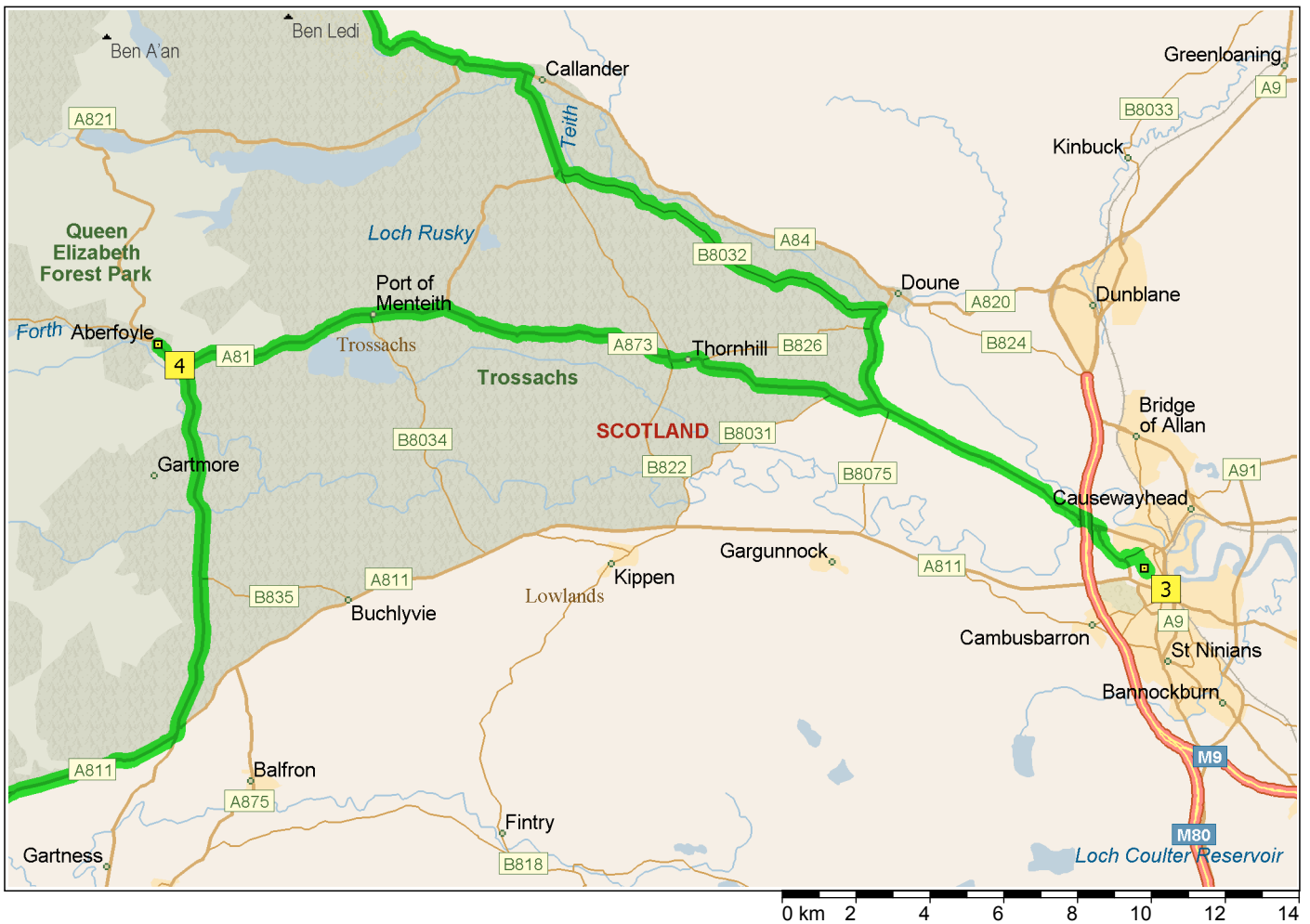
3ma 2008 - Monday 19th May

252.2 kilometres; 6 hours, 57 minutes

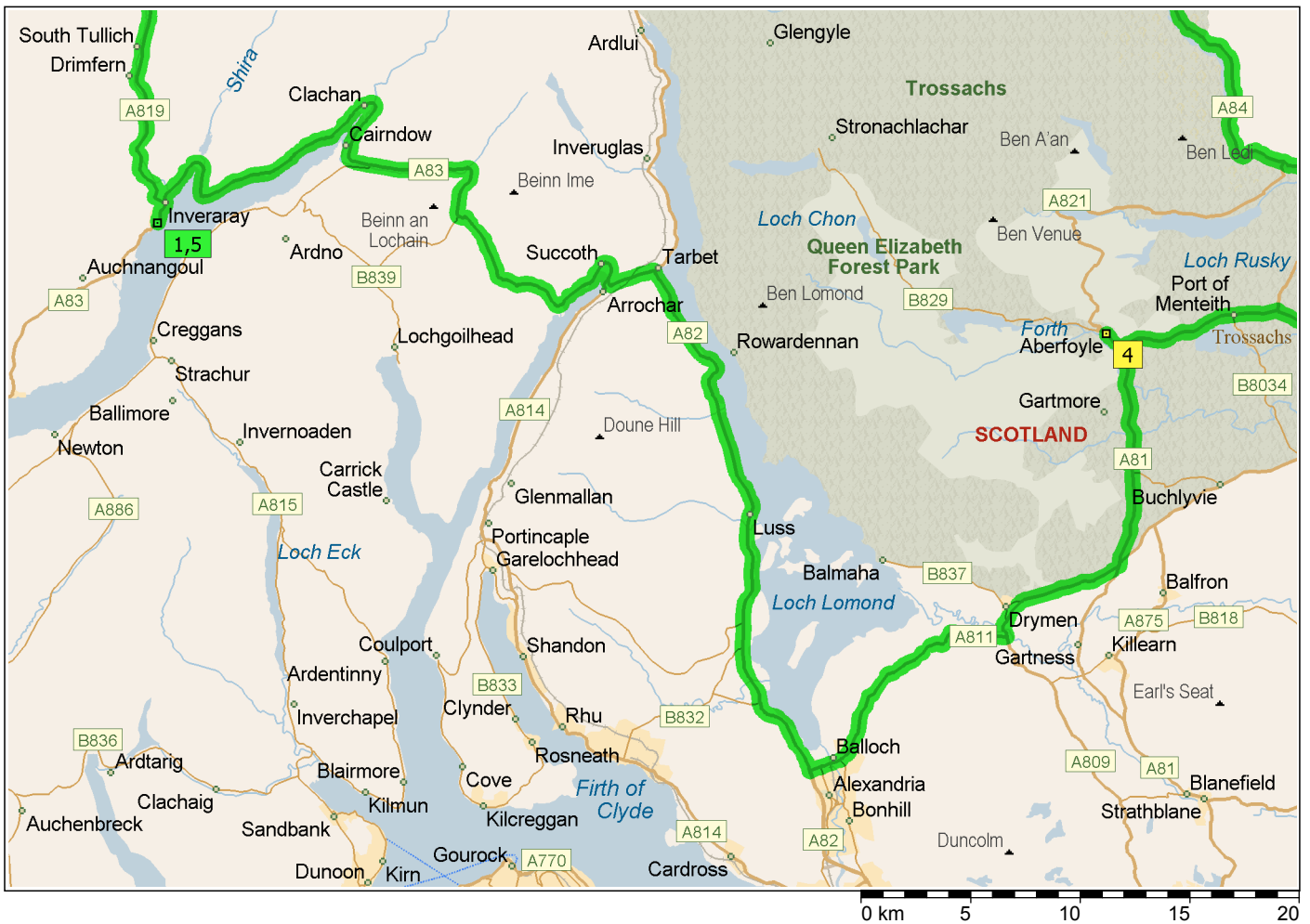




- 10:00 0.0 km **1** Depart Loch Fyne Hotel [Newtown, Inveraray, PA32 8, United Kingdom, Tel: +... 1499-302148] on A83 (East) for 0.8 km
- 10:01 0.8 km At roundabout, take the FIRST exit onto A83 [Main Street] for 0.2 ...
- 10:01 1.0 km Turn LEFT (West) onto A83 [Front Street] for 0.1 k...
- 10:01 1.1 km Turn LEFT (West) onto A819 for 23.3 km
- 10:16 24.4 km Turn RIGHT (East) onto A85 for 20.7 km
- 10:29 45.1 km Keep LEFT onto Local road(s) for 30 m
- 10:29 45.1 km Turn RIGHT (East) onto A82 for 8.1 k...
- 10:34 53.3 km Keep LEFT onto A85 for 25.9 km
- 10:50 79.1 km Keep STRAIGHT onto A84 for 30 m
- 10:50 79.1 km **2** At Lochearnhead, stay on A84 (South) for 22.0 k...
- 11:06 101.2 km Turn RIGHT (South) onto A81 [Bridge Street] for 3.0 ...
- 11:08 104.1 km Keep STRAIGHT onto B8032 for 10.2 km
- 11:15 114.3 km Turn RIGHT (South) onto A84 for 9.7 k...
- 11:22 124.0 km At roundabout, take the SECOND exit onto Local road(s) for 0.2 k...
- 11:22 124.2 km Bear LEFT (South) onto B8051 for 0.2 k...
- 11:22 124.4 km Keep LEFT onto Local road(s) for 40 m
- 11:22 124.4 km At roundabout, take the SECOND exit onto Local road(s) for 80 m
- 11:22 124.5 km Bear LEFT (South-East) onto B8051 for 0.8 k...
- 11:23 125.3 km At roundabout, take the FIRST exit onto Raploch Road for 0.1 ...
- 11:23 125.4 km Bear RIGHT (East) onto Back O'Hill Road, then immediately turn RIGHT (South) onto Ballengeich Road for 0.4 km



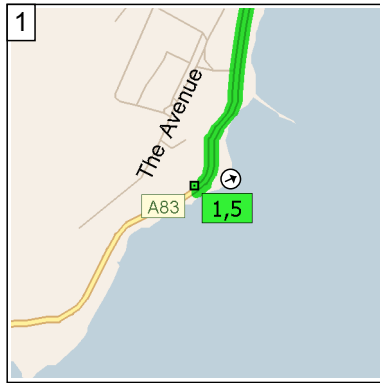
- 11:25 125.8 km Turn RIGHT (South) onto Ballengeich Pass for 0.3 k...
- 11:26 126.1 km Road name changes to Upper Castlehill for 0.2 km
- 11:27 126.3 km Road name changes to Castle Wynd for 40 m
- 11:27 126.4 km Turn RIGHT (North) onto Esplanade for 0.1 k...
- 11:28 126.5 km **3** Arrive Stirling Castle [Esplanade, Stirling, FK8 1, United Kingdom, Tel: +44 1786-450000]
- 14:28 126.5 km Depart Stirling Castle [Esplanade, Stirling, FK8 1, United Kingdom, Tel: +44 1786-450000] on Esplanade (East) for 0.1 km
- 14:28 126.6 km Turn LEFT (North) onto Castle Wynd for 40 m
- 14:29 126.7 km Road name changes to Upper Castlehill for 0.2 km
- 14:30 126.9 km Road name changes to Ballengeich Pass for 0.3 k...
- 14:31 127.2 km Turn LEFT (West) onto Ballengeich Road for 0.3 km
- 14:32 127.5 km Turn LEFT (West) onto Back O'Hill Road, then immediately bear LEFT (South) onto Raploch Road for 0.1 km
- 14:33 127.7 km At roundabout, take the SECOND exit onto B8051 for 0.9 k...
- 14:34 128.5 km Keep LEFT onto Local road(s) for 40 m
- 14:34 128.6 km At roundabout, take the FIRST exit onto Local road(s) for 50 m
- 14:34 128.6 km Keep STRAIGHT onto B8051 for 0.2 k...
- 14:34 128.8 km Keep LEFT onto Local road(s) for 70 m
- 14:34 128.8 km At roundabout, take the SECOND exit onto A84 for 6.8 k...
- 14:38 135.7 km Keep LEFT onto A873 for 12.9 km
- 14:47 148.5 km Bear LEFT (West) onto A81 for 7.5 km
- 14:52 156.0 km Turn RIGHT (West) onto A821 for 1.0 k...



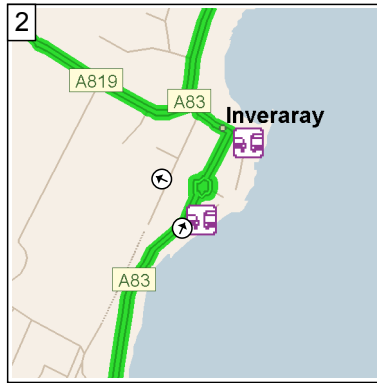
- 14:53 157.0 km 4 Arrive Aberfoyle
- 15:53 157.0 km Depart Aberfoyle on A821 [Main Street] (South-East) for 1.0 ...
- 15:54 158.0 km Bear RIGHT (South-East) onto A81 for 10.3 km
- 16:00 168.3 km Turn RIGHT (West) onto Local road(s) for 30 m
- 16:00 168.4 km Turn LEFT (South-West) onto A811 for 6.8 k...
- 16:05 175.2 km Turn RIGHT (West) onto A811 [Old Military Road] for 10.9 km
- 16:13 186.1 km At roundabout, take the SECOND exit onto A811 [Lomond Road] for 1.0 k...
- 16:14 187.0 km At roundabout, take the SECOND exit onto A811 for 0.6 k...
- 16:14 187.6 km At roundabout, take the THIRD exit onto A82 for 25.8 k...
- 16:31 213.4 km Keep LEFT onto A83 for 37.8 km
- 16:55 251.2 km Turn RIGHT (South) onto A83 [Main Street] for 1.0 k...
- 16:57 252.2 km 5 Arrive Loch Fyne Hotel [Newtown, Inveraray, PA32 8, United Kingdom, Tel: +44 1499-302148]

3ma 2008 - Monday 19th May

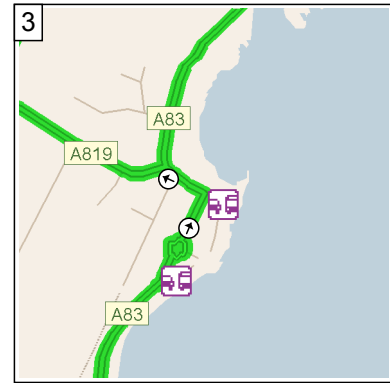
252.2 kilometres; 6 hours, 57 minutes



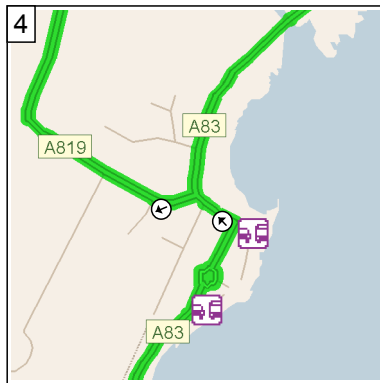
10:00 0.0 k...
Depart Loch Fyne Hotel
[Newtown, Inveraray, PA32 8,
United Kingdom, Tel: +44
1499-302148] on A83 (East) for
0.8 km



10:01 0.8 k...
At roundabout, take the FIRST
exit onto A83 [Main Street] for
0.2 km



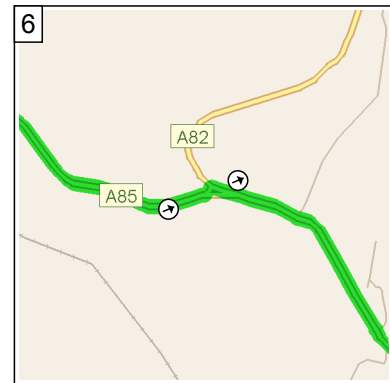
10:01 1.0 k...
Turn LEFT (West) onto A83
[Front Street] for 0.1 km



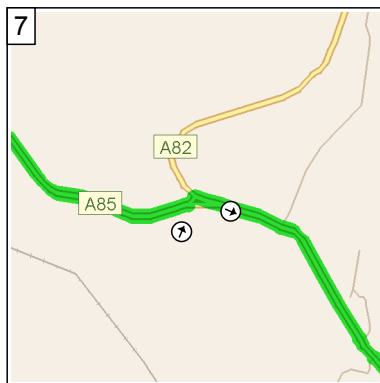
10:01 1.1 k...
Turn LEFT (West) onto A819
for 23.3 km



10:16 24.4 km
Turn RIGHT (East) onto A85 for
20.7 km



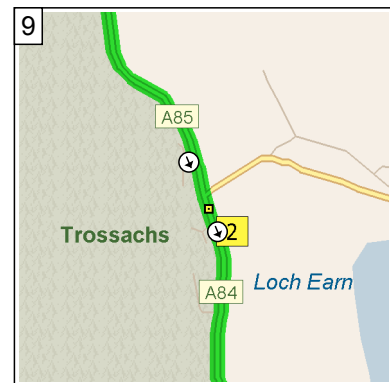
10:29 45.1 km
Keep LEFT onto Local road(s)
for 30 m



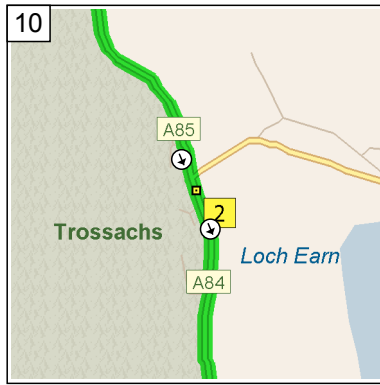
10:29 45.1 km
Turn RIGHT (East) onto A82 for
8.1 km



10:34 53.3 km
Keep LEFT onto A85 for 25.9
km



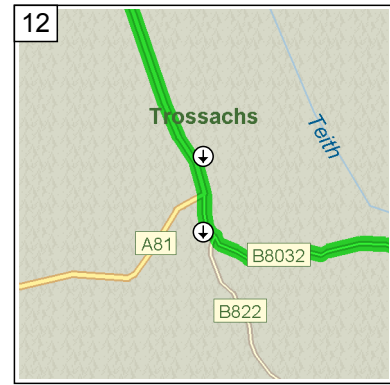
10:50 79.1 km
Keep STRAIGHT onto A84 for
30 m



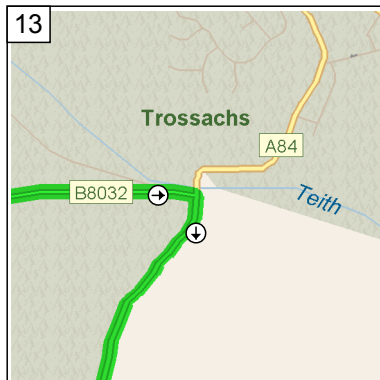
10:50 79.1 km
At Lochearnhead, stay on A8...
(South) for 22.0 km



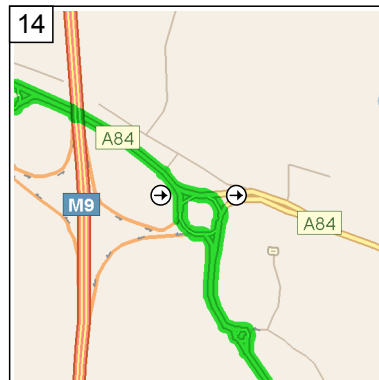
11:06 101.2 k...
Turn RIGHT (South) onto A81
[Bridge Street] for 3.0 km



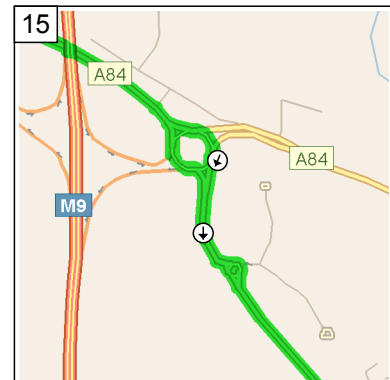
11:08 104.1 k...
Keep STRAIGHT onto B8032
for 10.2 km



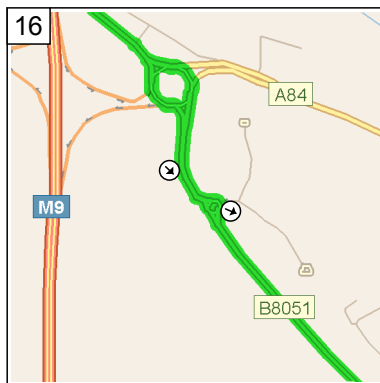
11:15 114.3 k...
Turn RIGHT (South) onto A84
for 9.7 km



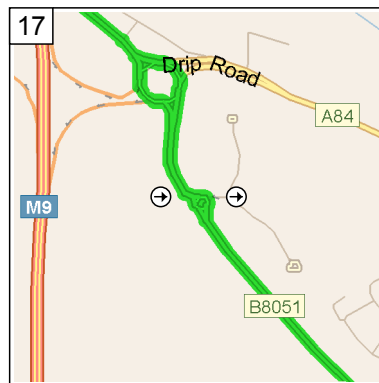
11:22 124.0 k...
At roundabout, take the
SECOND exit onto Local
road(s) for 0.2 km



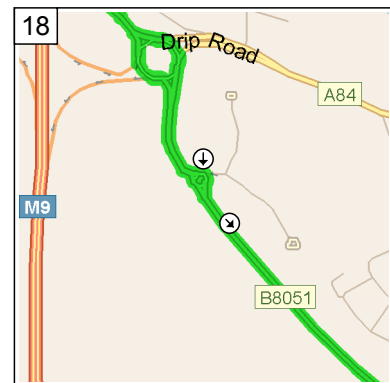
11:22 124.2 k...
Bear LEFT (South) onto B8051
for 0.2 km



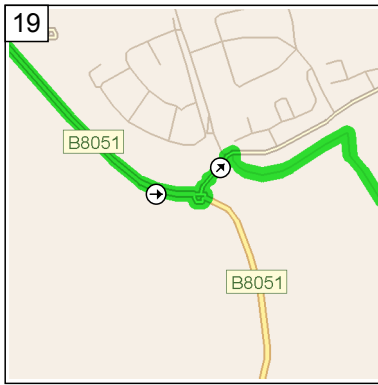
11:22 124.4 k...
Keep LEFT onto Local road(s)
for 40 m



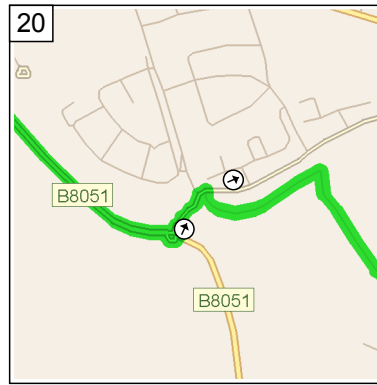
11:22 124.4 k...
At roundabout, take the
SECOND exit onto Local
road(s) for 80 m



11:22 124.5 k...
Bear LEFT (South-East) onto
B8051 for 0.8 km



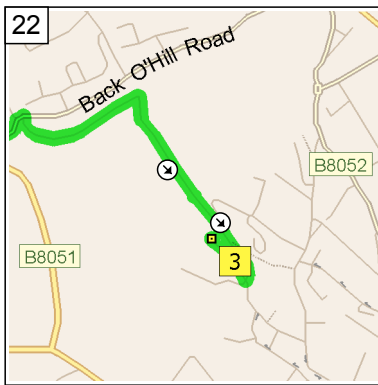
11:23 125.3 k...
At roundabout, take the **FIRST** exit onto Raploch Road for 0.1 km



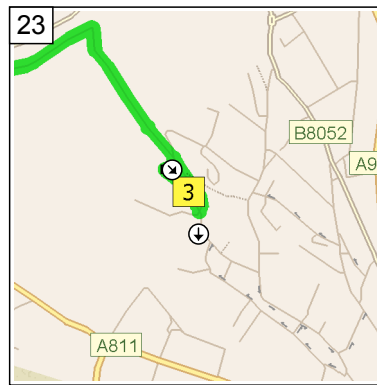
11:23 125.4 k...
Bear **RIGHT** (East) onto Back O'Hill Road, then immediately turn **RIGHT** (South) onto Ballengeich Road for 0.4 km



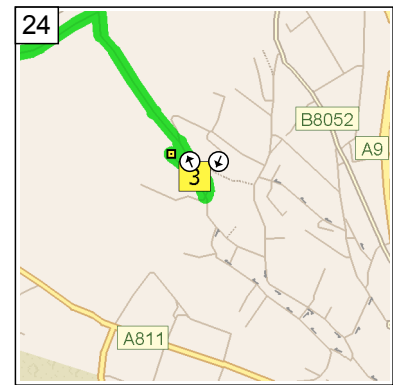
11:25 125.8 k...
Turn **RIGHT** (South) onto Ballengeich Pass for 0.3 km



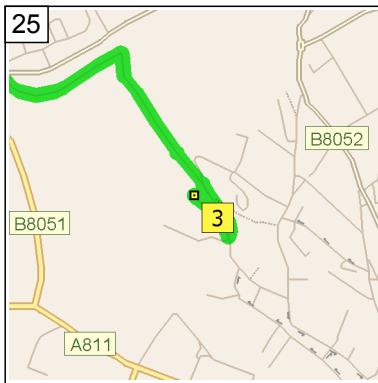
11:26 126.1 k...
Road name changes to Upper Castlehill for 0.2 km



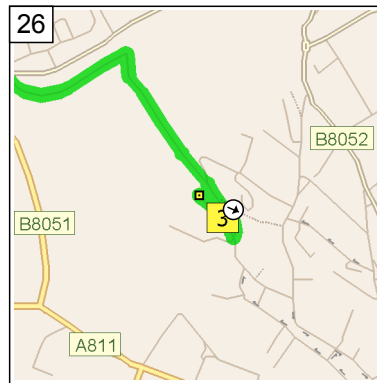
11:27 126.3 k...
Road name changes to Castle Wynd for 40 m



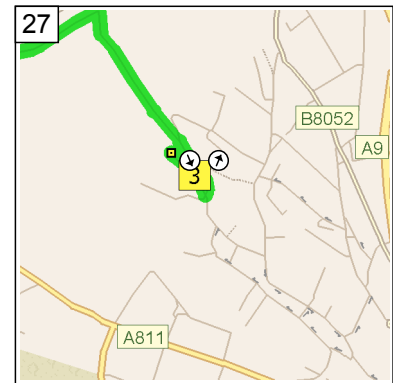
11:27 126.4 k...
Turn **RIGHT** (North) onto Esplanade for 0.1 km



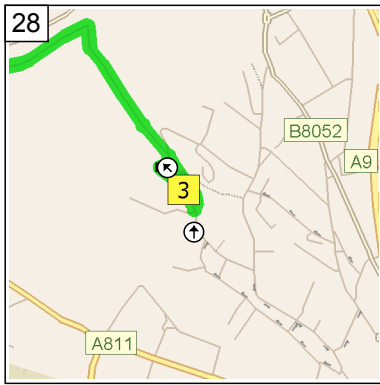
11:28 126.5 k...
Arrive Stirling Castle
[Esplanade, Stirling, FK8 1, United Kingdom, Tel: +44 1786-450000]



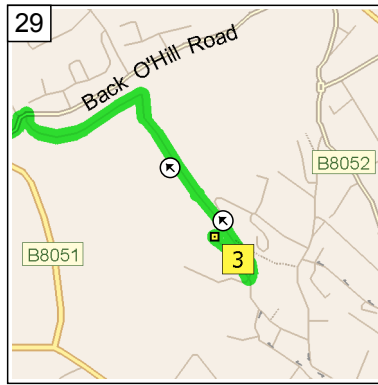
14:28 126.5 k...
Depart Stirling Castle
[Esplanade, Stirling, FK8 1, United Kingdom, Tel: +44 1786-450000] on Esplanade (East) for 0.1 km



14:28 126.6 k...
Turn **LEFT** (North) onto Castle Wynd for 40 m



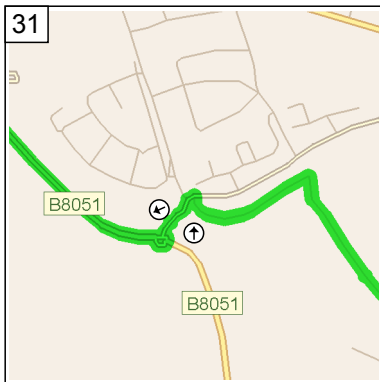
14:29 126.7 k...
Road name changes to Upper Castlehill for 0.2 km



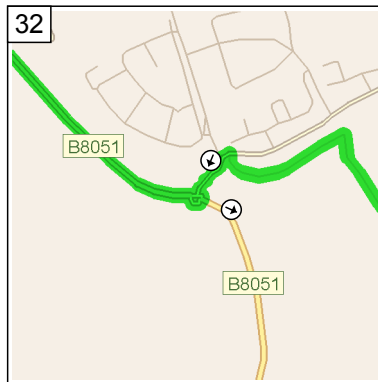
14:30 126.9 k...
Road name changes to Ballengeich Pass for 0.3 km



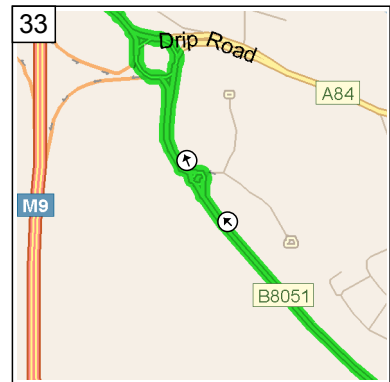
14:31 127.2 k...
Turn LEFT (West) onto Ballengeich Road for 0.3 k...



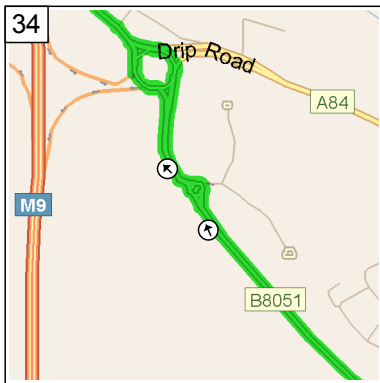
14:32 127.5 k...
Turn LEFT (West) onto Back O'Hill Road, then immediately bear LEFT (South) onto Raploch Road for 0.1 km



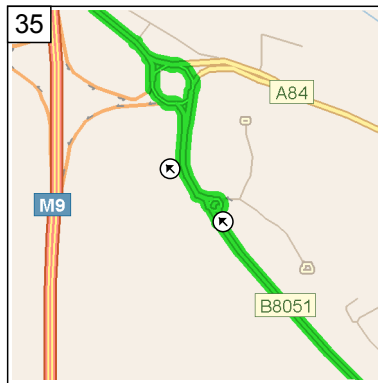
14:33 127.7 k...
At roundabout, take the SECOND exit onto B8051 for 0.9 km



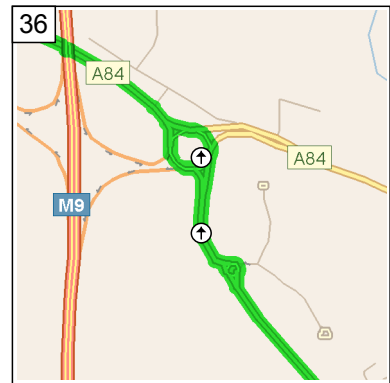
14:34 128.5 k...
Keep LEFT onto Local road(s) for 40 m



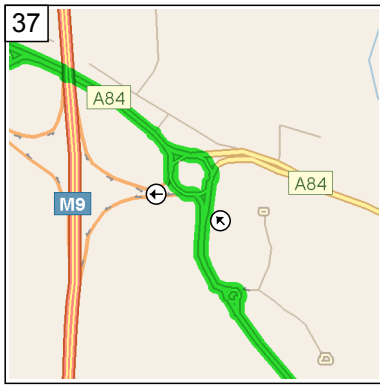
14:34 128.6 k...
At roundabout, take the FIRST exit onto Local road(s) for 50 m



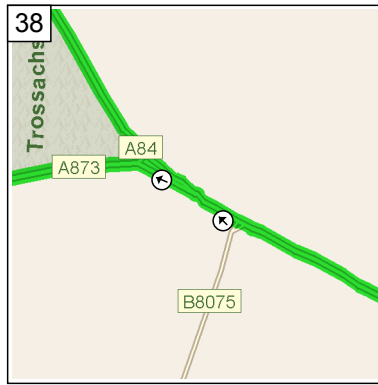
14:34 128.6 k...
Keep STRAIGHT onto B8051 for 0.2 km



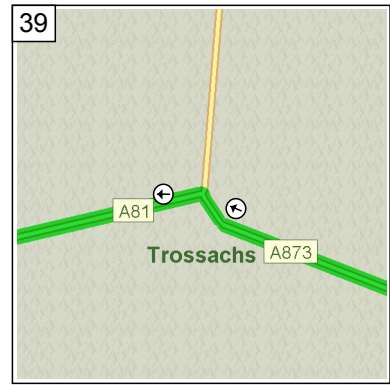
14:34 128.8 k...
Keep LEFT onto Local road(s) for 70 m



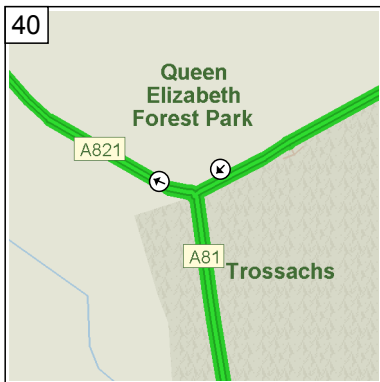
14:34 128.8 k...
At roundabout, take the
SECOND exit onto A84 for 6.8
km



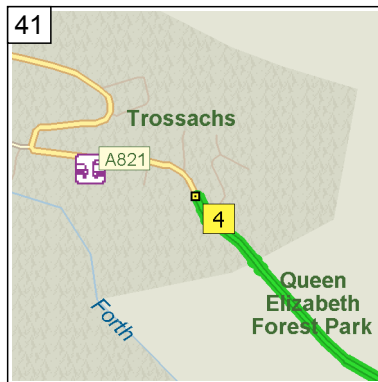
14:38 135.7 k...
Keep LEFT onto A873 for 12.9
km



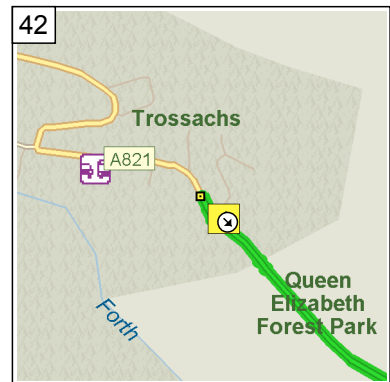
14:47 148.5 k...
Bear LEFT (West) onto A81 for
7.5 km



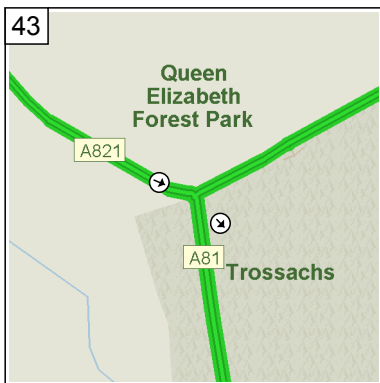
14:52 156.0 k...
Turn RIGHT (West) onto A821
for 1.0 km



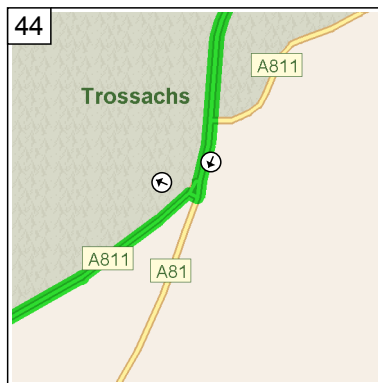
14:53 157.0 k...
Arrive Aberfoyle



15:53 157.0 k...
Depart Aberfoyle on A821 [Main
Street] (South-East) for 1.0 km



15:54 158.0 k...
Bear RIGHT (South-East) onto
A81 for 10.3 km



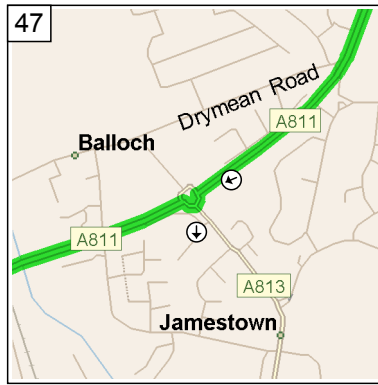
16:00 168.3 k...
Turn RIGHT (West) onto Local
road(s) for 30 m



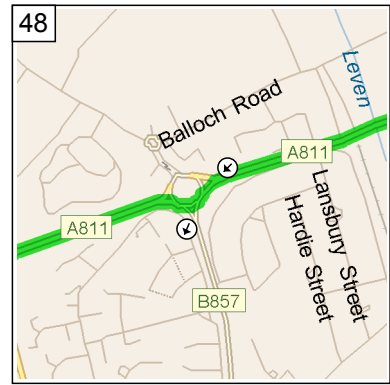
16:00 168.4 k...
Turn LEFT (South-West) onto
A811 for 6.8 km



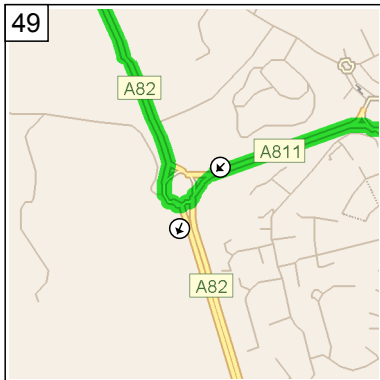
16:05 175.2 k...
 Turn RIGHT (West) onto A811
 [Old Military Road] for 10.9 km



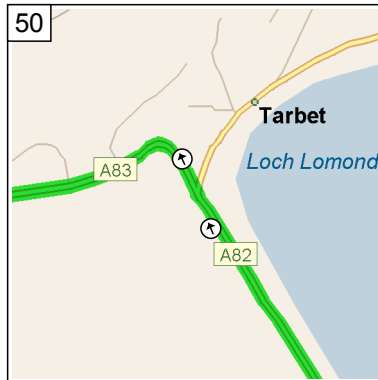
16:13 186.1 k...
 At roundabout, take the
 SECOND exit onto A811
 [Lomond Road] for 1.0 km



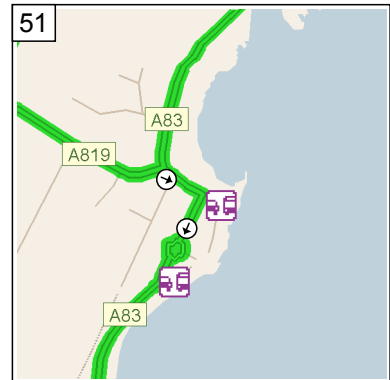
16:14 187.0 k...
 At roundabout, take the
 SECOND exit onto A811 for 0...
 km



16:14 187.6 k...
 At roundabout, take the THIRD
 exit onto A82 for 25.8 km



16:31 213.4 k...
 Keep LEFT onto A83 for 37.8
 km



16:55 251.2 k...
 Turn RIGHT (South) onto A83
 [Main Street] for 1.0 km



16:57 252.2 k...
 Arrive Loch Fyne Hotel
 [Newtown, Inveraray, PA32 ...
 United Kingdom, Tel: +44
 1499-302148]

Have a safe journey home!